

Blueseas

Coastal and Offshore Cruising Log Book

This log book has been designed as an aid only, for the collection and interpretation of the types of navigational data and weather information commonly used by small and leisure craft when making coastal and offshore passages. The actual interpretation of navigational and weather information is the sole responsibility of the vessel's master. It is recommended that a minimum level of knowledge, about vessel navigation and weather, equivalent to a Yacht Master Coastal, shore based certificate, has been obtained before attempting to interpret data.

Note on marine VHF usage.

In Ireland or the UK, if you are the owner of a marine VHF hand held or fixed set you are required by law to hold an operators licence. Bluesea's will bear no responsibility for encouraging unlawful radio transmissions of any type by including a radio log in this publication.

The Bluesea's log book is an initial edition, in what will be an ongoing project. We would welcome any feedback in the way of comments, constructive criticism or requests. Please direct these to info@blueseas.ie

www.blueseas.ie

All rights reserved. No part of this publication may be reproduced in any form or by any means - graphic, electronic or mechanical, including photocopying, recording, taping or information storage and retrieval systems - without prior permission in writing of Bluesea's.

Compass Deviation Table

West										East										Heading	Deviation
000°										0°										000°	
																				022.5°	
045°																				045°	
																				067.5°	
090°																				090°	
																				112.5°	
135°																				135°	
																				157.5°	
180°																				180°	
																				202.5°	
225°																				225°	
																				292.5°	
270°																				270°	
																				247.5°	
315°																				315°	
																				337.5°	
360°																				360°	

Suggestions for using the Weather Forecast, Radio log and Area Detail page

Date: 27/05/08

Weather Forecast

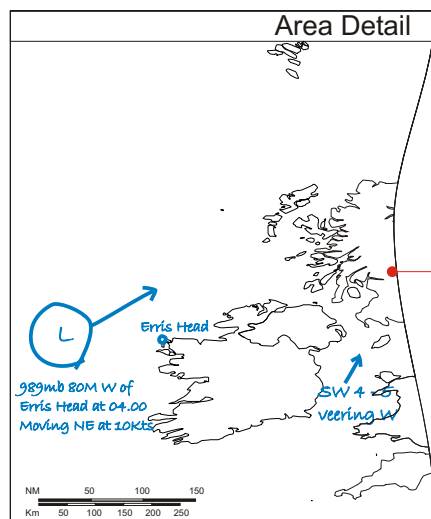
Time	Sea Area	Imminent / Soon (Within 6hrs / 6-12hrs)	Later (More than 12hrs)	Outlook for 24 Hours
07.00	Belfast Lough to Wicklow Hd	F4 to 5 SW	Veering 3 to 4 W	Light to variable westerly wind some showers in places.

Radio Log

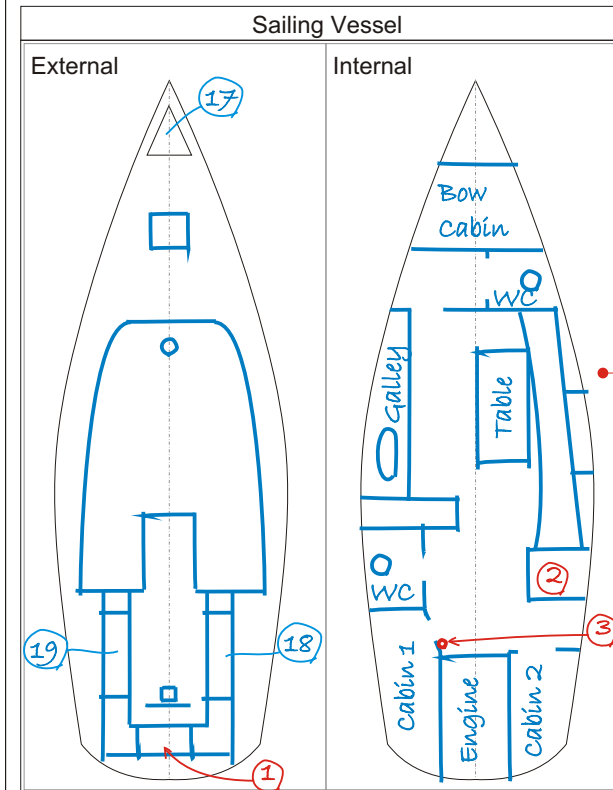
Time	Channel	Station	Position	Message
08.10	DSC 70 Ch 83	Yacht Pequod	N 53° 18' 18" W 06° 07' 51"	Traffic Report - Enroute to Douglas Isle of Mann. 4 persons on board. ETA 21.00hrs.
08.11	Ch 83	Dublin C G R		Traffic Report received. Cancel TR with Holyhead Coastguard upon arrival
12.15	Ch 16	MV Lollipop	N 53° 33' 37" W 05° 57' 51"	Pan Pan. Engine failure. 5 persons on board. Require assistance
12.16	Ch 16	Dublin C G R		To MV Lollipop. Clogher Head Life boat Has been called and is being launched.

Radio Log
This is useful for recording radio traffic to and from your vessel, emergency and other relevant radio information related to your area.

Area Detail
The Area Detail box is useful for sketching quick graphic representations, related to wind, weather and geography etc.



Suggestions for using the Vessel Inventory page



Choose the generic boat shape that is most suited to your vessel. Using a pencil, draw a simple external deck plan and an internal cabin plan. On these it is then possible to mark in the stowage location of equipment etc on your vessel.

Emergency Equipment Inventory

Item	Location
1 Life Raft x 6 persons	Stern Locker behind helm
2 Flares	Grab bag in Locker under Nav Table
3 E.P.I.R.B.	Mounted in companionway

The vessel inventory is divided into two sections. The first section, in red is dedicated to emergency equipment. The second section, in black is for the vessels regular working equipment. The numbered item slots can then also be referenced to the vessel plan as shown in the example.

Equipment Inventory

Item	Location
17 Anchor	Anchor Locker
18 Spare Anchor	Starboard cockpit Locker
19 Warps	Port cockpit Locker

Suggestions for using the log page

Crew

A record of the persons on board the vessel for any one journey

Departure and Arrival

The 'Depart' box should be filled in upon departure. The 'Arrive' box should be filled in when closing the log upon arrival at a final destination.

Engine Checks

A record and reminder of the standard engine related checks that should be undertaken before embarking on any journey.

Boat Checks

A record and reminder of the standard checks of a vessels systems that should be undertaken before embarking on any journey.

Traffic Reports

A Log page reminder of the time and station to which journey traffic reports have been made

Date: 27/05/08 Depart: Dunlaoghaire 08.05 Arrive: _____ Traffic Report: 08.10 Dublin Coastguard radio
T.R. Cancelled: _____

Crew: Davey Jones, Bart Roberts, Grace O Malley, Anne Bonnie

Engine Checks	<input type="checkbox"/> Fuel	<input type="checkbox"/> Oil	<input type="checkbox"/> Water	<input checked="" type="checkbox"/> Exhaust	Comments	Boat Checks	<input type="checkbox"/> Batt 1	<input type="checkbox"/> Batt 2	<input type="checkbox"/> Water	<input checked="" type="checkbox"/> Gas	<input checked="" type="checkbox"/> Bilge	Comments
					<u>25 Litres of spare diesel fuel in the stern locker</u>							<u>Batt 2 (House batt) at 12 v - Keep an eye on it!</u>

Time	Position	Compass	C.O.G.	Speed	S.O.G.	Log/Trip	Depth	Bar	Wind	Sky	Weather	Helm	Comment
08.05	<u>N 53° 18' 00"</u> <u>W 06° 08' 20"</u>	<u>40°</u>	<u>41°</u>	<u>4</u>	<u>3.7</u>	<u>889.3</u>	<u>5m</u>	<u>1008</u>	<u>F3 SSW</u>	<u>2/8</u>	<u>Fine</u>	<u>Davey</u>	<u>Departed Dunlaoghaire en route to Douglas Isle of Man</u>
09.10	<u>N 53° 20' 45"</u> <u>W 06° 04' 20"</u>	<u>40°</u>	<u>41°</u>	<u>4.1</u>	<u>3.9</u>	<u>993.4</u>	<u>5m</u>	<u>1008</u>	<u>F3 SW</u>	<u>4/8</u>	<u>Fine</u>	<u>Anne</u>	<u>1 nm SSW of the Baily lighthouse. Engine off and under sail.</u>
10.05	<u>N 53° 23' 60"</u> <u>W 05° 58' 80"</u>	<u>40°</u>	<u>46°</u>	<u>4.7</u>	<u>4.5</u>	<u>997.8</u>	<u>25m</u>	<u>1007</u>	<u>F4 SW</u>	<u>6/8</u>	<u>Cloudy</u>	<u>Bart</u>	<u>3.3 nm E of Howth Head. Hoisted Spinnaker.</u>
11.05	<u>N 53° 27' 35"</u> <u>W 05° 52' 30"</u>	<u>40°</u>	<u>45°</u>	<u>6.0</u>	<u>5.6</u>	<u>1003.8</u>	<u>40m</u>	<u>1006</u>	<u>F4 SW</u>	<u>7/8 ↓</u>	<u>Drizzle</u>	<u>Grace</u>	<u>5.2 nm ESE of Lambay Island</u>

www.blueseas.ie

Position
latitude and longitude as derived from a GPS fix or triangulation referenced to a chart.

Compass
Course through the water as read from the vessels compass.

C.O.G.
Course over ground as read from a GPS or derived from the course in degrees true between two actual positions plotted on a chart.

Speed.
Speed through the water as derived from a vessels log.

S.O.G.
Speed over ground as read from a GPS or derived from the distance/time between actual positions plotted on a chart.

Log
Accumulated distance travelled through the water, in nm, as taken from the vessels log.
Trip
Accumulated distance travelled over ground as read from GPS. Clearly indicate which is used.

Depth
Depth of the water below the vessel.

Bar
Barometric air pressure measured in mb (millibar) or hPa (hector pascals). The small box accommodates pressure shorthand.

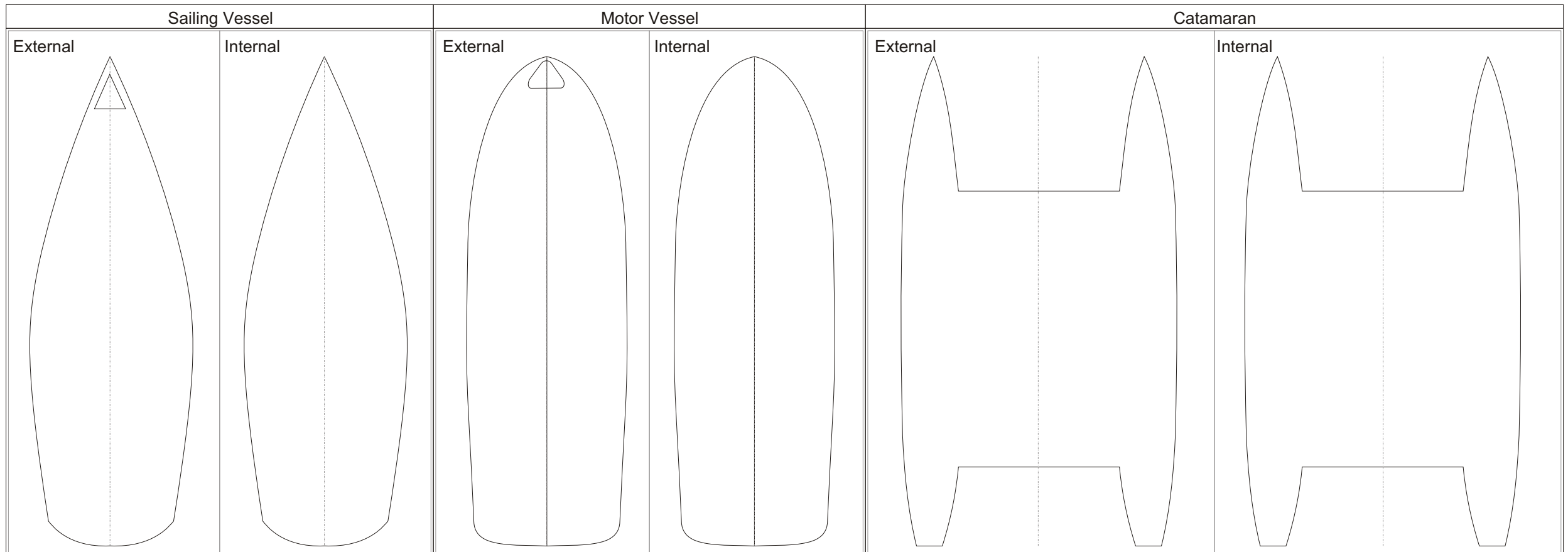
Wind
Wind speed and direction currently experienced by the vessel. Recorded in Beaufort scale in this example.

Sky
Estimate of cloud cover given as a fraction, where 0/8 represents a clear sky and 8/8 represents total cloud cover. An arrow could denote a rising or falling cloud deck.

Helm
A record of the person who is at the helm when the log was written.

Comment
A record of any relevant events, decisions and a written description of the vessels current location.

Emergency Equipment Inventory		Equipment Inventory			
Item	Location	Item	Location	Item	Location
1		17		33	
2		18		34	
3		19		35	
4		20		36	
5		21		37	
6		22		38	
7		23		39	
8		24		40	
9		25		41	
10		26		42	
11		27		43	
12		28		44	
13		29		45	
14		30		46	
15		31		47	
16		32		48	



Beaufort Scale

Force	Description	Wind Speed Knots	Sea State	Approximate wave height in metres
0	Calm	0 - 1	Mirror smooth	0
1	Light air	1 - 2	Scaley ripples without crests	Less than 0.1
2	Light breeze	3 - 6	Small wavelets, glassy crests that do not break	0.1 to 0.3
3	Gentle breeze	7 - 10	Large wavelets, crests may break	0.3 to 0.9
4	Moderate breeze	11 - 15	Small waves, some white horses	0.9 to 1.5
5	Fresh breeze	16 - 20	Moderate waves, many white horses	1.5 to 2.5
6	Strong breeze	21 - 26	Large waves with foam crests and some spray	2.5 to 4
7	Moderate gale	27 - 33	Sea heaps up. White foam starting to be blown in streaks	4 to 6
8	Fresh gale	34 - 40	High long waves forming spindrift. Streaks of foam	6 to 8
9	Strong gale	41 - 47	High waves, dense foam, crests roll over, Lots of spray	8 to 10
10	Storm	48 - 55	Sea white with foam. Tumbling waves. Airborne spray	10 to 12
11	Violent Storm	56 - 63	Extremely high, violent waves. Spray reduces visibility	12 to 14
12	Hurricane	64 +	Huge heaped up waves. Visibility seriously affected	14 +

Sound Signals

Restricted Visibility Signals		Meaning
One long blast every 2 min's	—	Power driven vessel making way
Two long blasts every 2 min's	— —	Vessel underway but stopped
One long, two short blasts every 2 min's	— ..	Sailing vessel
One long, two short blasts every 2 min's	— ..	Vessel not under command
One long, two short blasts every 2 min's	— ..	Vessel constrained by her draught
One long, two short blasts every 2 min's	— ..	Vessel fishing
One long, two short blasts every 2 min's	— ..	Vessel towing
One long, three short blasts every 2 min's	— ...	Vessel or object under tow
Four short blasts every 2 min's	Pilot vessel
Bell rung rapidly for 5 sec's every 1 min	🔔 (Rapid ringing)	Vessel at anchor
Three strokes of a bell, then rung rapidly for 5 sec's followed by three strokes of bell, every 1 min	🔔🔔🔔 (Rapid ringing) 🔔🔔🔔	Vessel aground
Safety Signals		Meaning
One short blast	•	I am altering course to starboard
Two short blasts	••	I am altering course to port
Three short blasts	•••	I am operating astern
Two long, one short blast	— — •	I intend to overtake to starboard
Two long, two short blasts	— — ••	I intend to overtake to port
One long, one short, one long, one short blast	— • — •	Affirmative reply/Proceed
Five or more short blasts	•••••	Warning!/What are your intentions?

Barometric pressure

Pressure changes	Description	Shorthand
Less than 0.1Mb in 3 hours	Steady	☐
0.1 - 1.5Mb in 3 hours	Rising / Falling slowly	☐ ☐
1.6 - 3.5Mb in 3 hours	Rising / Falling	☐ ☐
3.6 - 6Mb in 3 hours	Rising / Falling quickly	☐ ☐
More than 6Mb in 3 hours	Rising / Falling rapidly	☐ ☐
Pressure change of more than 5Mb in 3 hours - almost certain force 6		
Pressure change of more than 8Mb in 3 hours - almost certain gale		

Common Navigation Lights and Day Shapes

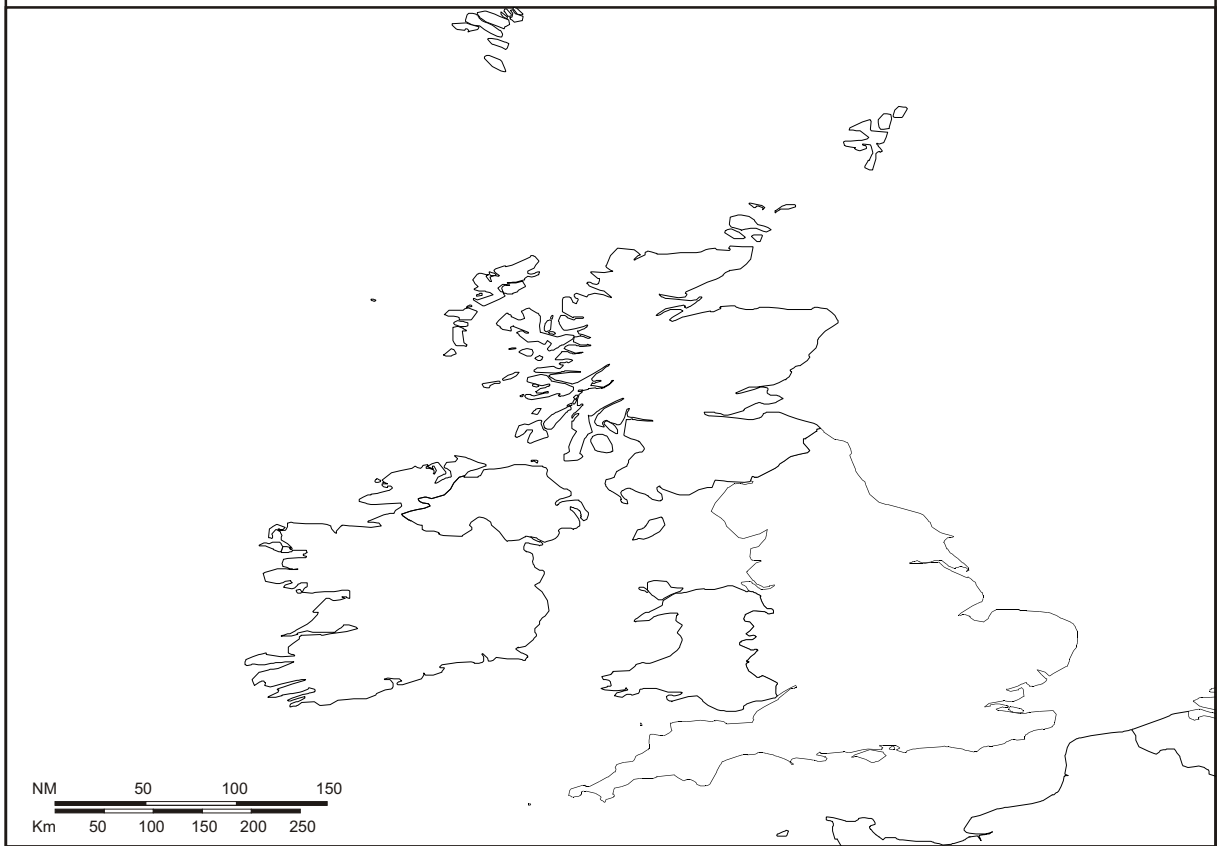
Sailing vessel under 20m Making way Starboard aspect	Power driven vessel under 50m Making way Bow	Power driven vessel over 50m Making way Bow	Power driven vessel over 50m Making way Starboard aspect	
Pilot vessel Making way Bow	Vessel trawling Making Way Bow	Vessel fishing other than trawling Making way Bow	Vessel not under command Not making way	Vessel over 50m Anchored.
Vessel less than 50m,towing. Length of tow less than 200m. Bow	Vessel over 50m towing. Length of tow less than 200m. Bow aspect	Vessel over 50m towing. Length of tow more than 200m. Bow	Vessel less than 50m towing a partially submerged object. Length of tow more than 200m. Port aspect	
Vessel restricted manoeuvrability. Making way Over 50m. Bow	Power driven vessel over 50m constrained by her draught Making way Port aspect	Vessel over 50m Aground		

Date: / /

Weather Forecast

Time	Sea Area	Imminent / Soon (Within 6hrs / 6-12hrs)	Later (More than 12hrs)	Outlook for 24 Hours

Area Detail



Radio Log

Time	Channel	Station	Position	Message

Notes

Large empty rectangular area for writing notes.

Date: / /


Depart: _____

Arrive: _____

Traffic Report: _____

T.R. Cancelled: _____

Crew: _____

Engine Checks	F E	Fuel	F E	Oil	F E	Water	<input type="checkbox"/>	Exhaust	Comments	Boat Checks		Batt 1		Batt 2	F E	Water	<input type="checkbox"/>	Gas	<input type="checkbox"/>	Bilge	Comments
---------------	--------	------	--------	-----	--------	-------	--------------------------	---------	----------	-------------	---	--------	---	--------	--------	-------	--------------------------	-----	--------------------------	-------	----------

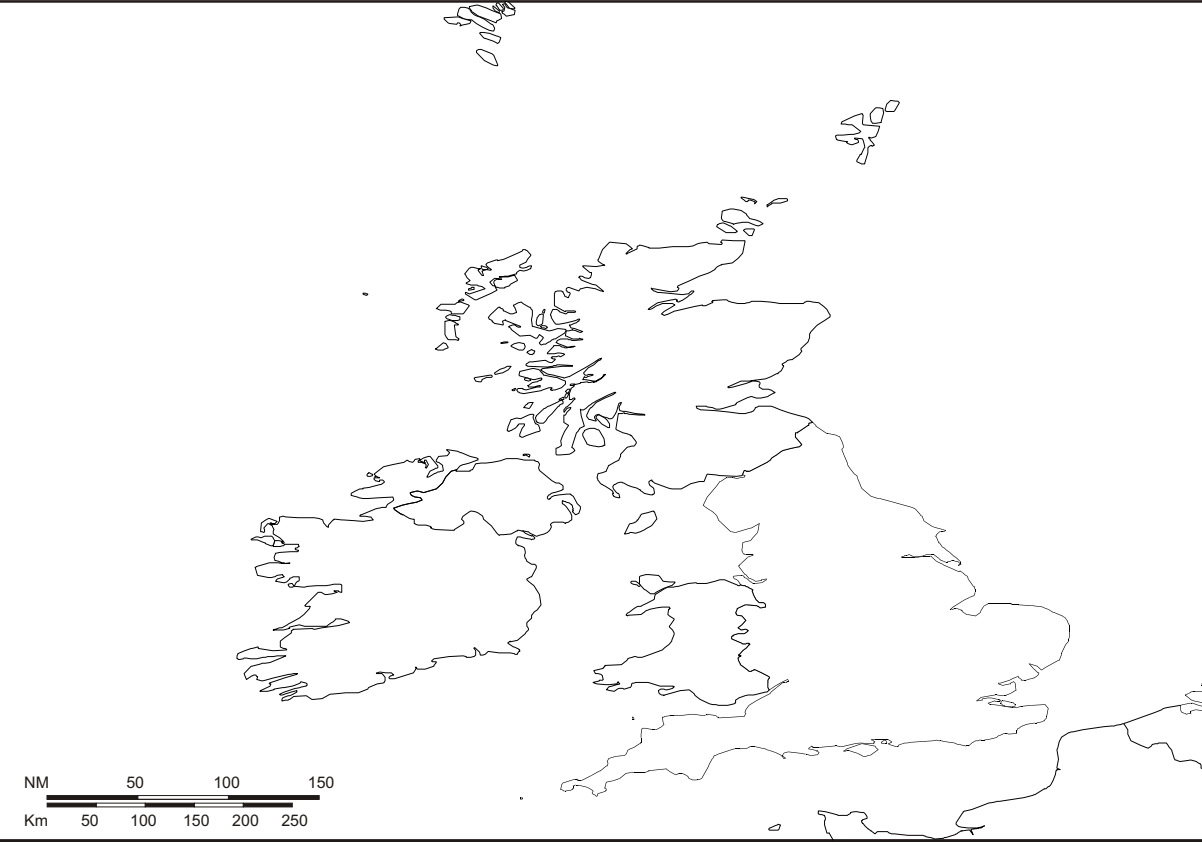
Time	Position	Compass	C.O.G.	Speed	S.O.G.	Log/Trip	Depth	Bar	Wind	Sky	Weather	Helm	Comment

Date: / /

Weather Forecast

Time	Sea Area	Imminent / Soon (Within 6hrs / 6-12hrs)	Later (More than 12hrs)	Outlook for 24 Hours

Area Detail



Radio Log

Time	Channel	Station	Position	Message

Notes

Large empty rectangular area for handwritten notes.

Date: / /	Depart: _____	Arrive: _____	Traffic Report:
			T.R. Cancelled:

Crew: _____

Engine Checks	<input type="checkbox"/> Fuel <input type="checkbox"/> Oil <input type="checkbox"/> Water <input type="checkbox"/> Exhaust	Comments	Boat Checks	<input type="checkbox"/> Batt 1 <input type="checkbox"/> Batt 2 <input type="checkbox"/> Water <input type="checkbox"/> Gas <input type="checkbox"/> Bilge	Comments
----------------------	--	----------	--------------------	--	----------

Time	Position	Compass	C.O.G.	Speed	S.O.G.	Log/Trip	Depth	Bar	Wind	Sky	Weather	Helm	Comment

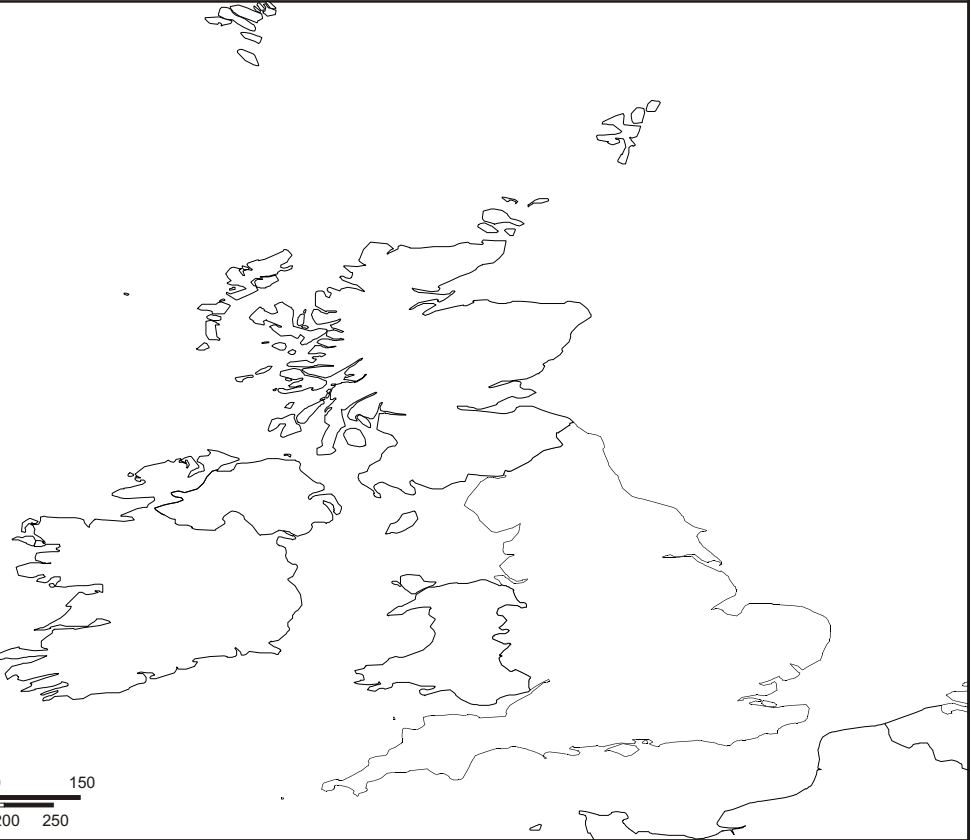
www.blueseas.ie

Date: / /

Weather Forecast

Time	Sea Area	Imminent / Soon (Within 6hrs / 6-12hrs)	Later (More than 12hrs)	Outlook for 24 Hours

Area Detail



Radio Log

Time	Channel	Station	Position	Message

Notes

Blank area for notes.

Date: / /

Depart:

Arrive:

Traffic Report:
T.R. Cancelled:

Crew:

Engine Checks

Fuel

Oil

Water

Exhaust

Comments

Boat Checks

Batt 1

Batt 2

Water

Gas
Bilge

Comments

Time	Position	Compass	C.O.G.	Speed	S.O.G.	Log/Trip	Depth	Bar	Wind	Sky	Weather	Helm	Comment
								<input type="checkbox"/>					
								<input type="checkbox"/>					
								<input type="checkbox"/>					
								<input type="checkbox"/>					
								<input type="checkbox"/>					
								<input type="checkbox"/>					
								<input type="checkbox"/>					
								<input type="checkbox"/>					
								<input type="checkbox"/>					
								<input type="checkbox"/>					
								<input type="checkbox"/>					
								<input type="checkbox"/>					
								<input type="checkbox"/>					
								<input type="checkbox"/>					
								<input type="checkbox"/>					
								<input type="checkbox"/>					
								<input type="checkbox"/>					
								<input type="checkbox"/>					
								<input type="checkbox"/>					
								<input type="checkbox"/>					
								<input type="checkbox"/>					
								<input type="checkbox"/>					
								<input type="checkbox"/>					
								<input type="checkbox"/>					
								<input type="checkbox"/>					
								<input type="checkbox"/>					
								<input type="checkbox"/>					
								<input type="checkbox"/>					
								<input type="checkbox"/>					
								<input type="checkbox"/>					
								<input type="checkbox"/>					
								<input type="checkbox"/>					
								<input type="checkbox"/>					
								<input type="checkbox"/>					
								<input type="checkbox"/>					
								<input type="checkbox"/>					

Date: / /

Weather Forecast

Time	Sea Area	Imminent / Soon (Within 6hrs / 6-12hrs)	Later (More than 12hrs)	Outlook for 24 Hours

Area Detail



Radio Log

Time	Channel	Station	Position	Message

Notes

Blank area for notes.

Date: / /

Depart: _____

Arrive: _____

Traffic Report:

T.R. Cancelled:

Crew:

Engine Checks



Fuel



Oil



Water

Exhaust

Comments

Boat Checks



Batt 1



Batt 2



Water



Gas



Bilge

Comments

Time	Position	Compass	C.O.G.	Speed	S.O.G.	Log/Trip	Depth	Bar	Wind	Sky	Weather	Helm	Comment

Date: / /

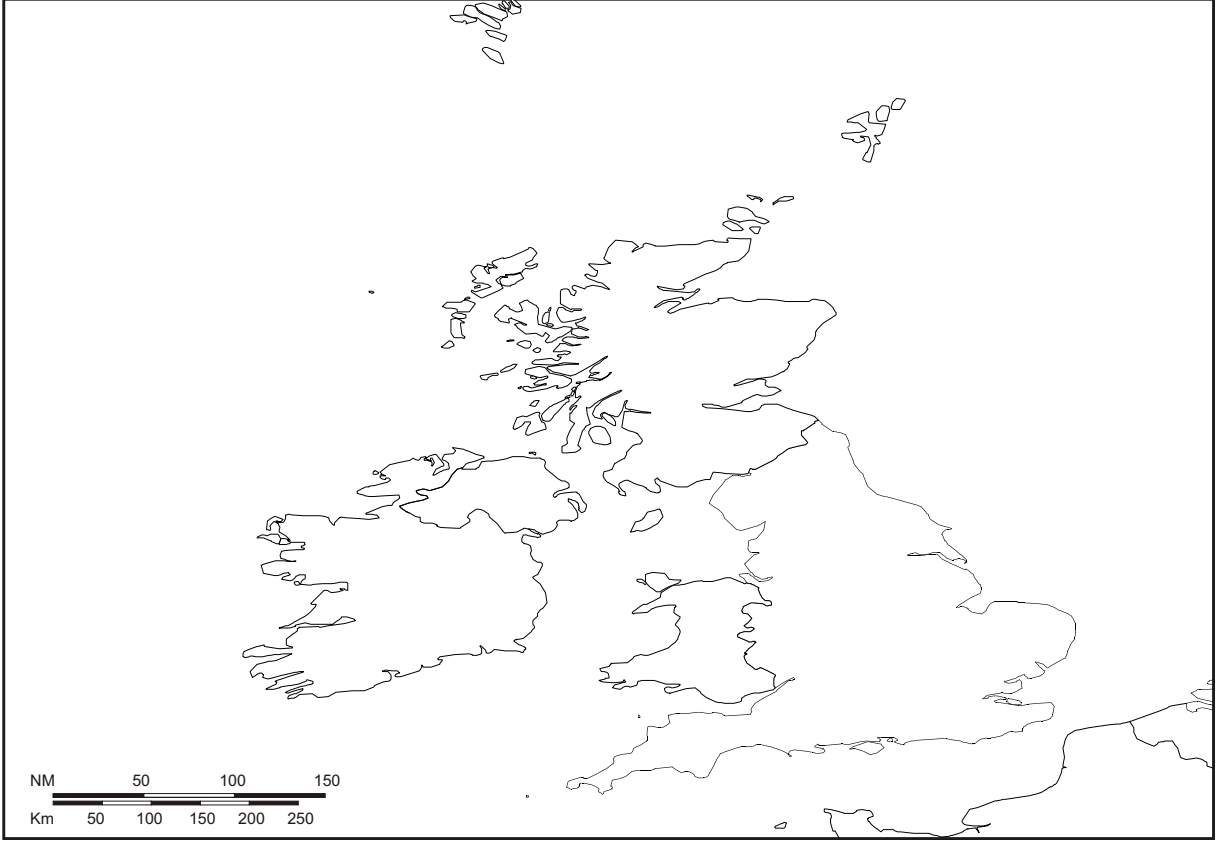
Weather Forecast

Time	Sea Area	Imminent / Soon (Within 6hrs / 6-12hrs)	Later (More than 12hrs)	Outlook for 24 Hours

Radio Log

Time	Channel	Station	Position	Message

Area Detail



Notes

A large, empty rectangular area intended for handwritten notes.

Date: / /

Weather Forecast

Time	Sea Area	Imminent / Soon (Within 6hrs / 6-12hrs)	Later (More than 12hrs)	Outlook for 24 Hours

Radio Log

Time	Channel	Station	Position	Message

Area Detail



Notes

A large empty rectangular box intended for handwritten notes.

Date: / /
 Depart:
 Arrive:
 Traffic Report:

T.R. Cancelled:

 Crew:

Engine Checks
 Fuel
 Oil
 Water
 Exhaust
 Comments

Boat Checks
 Batt 1
 Batt 2
 Water
 Gas
 Bilge
 Comments

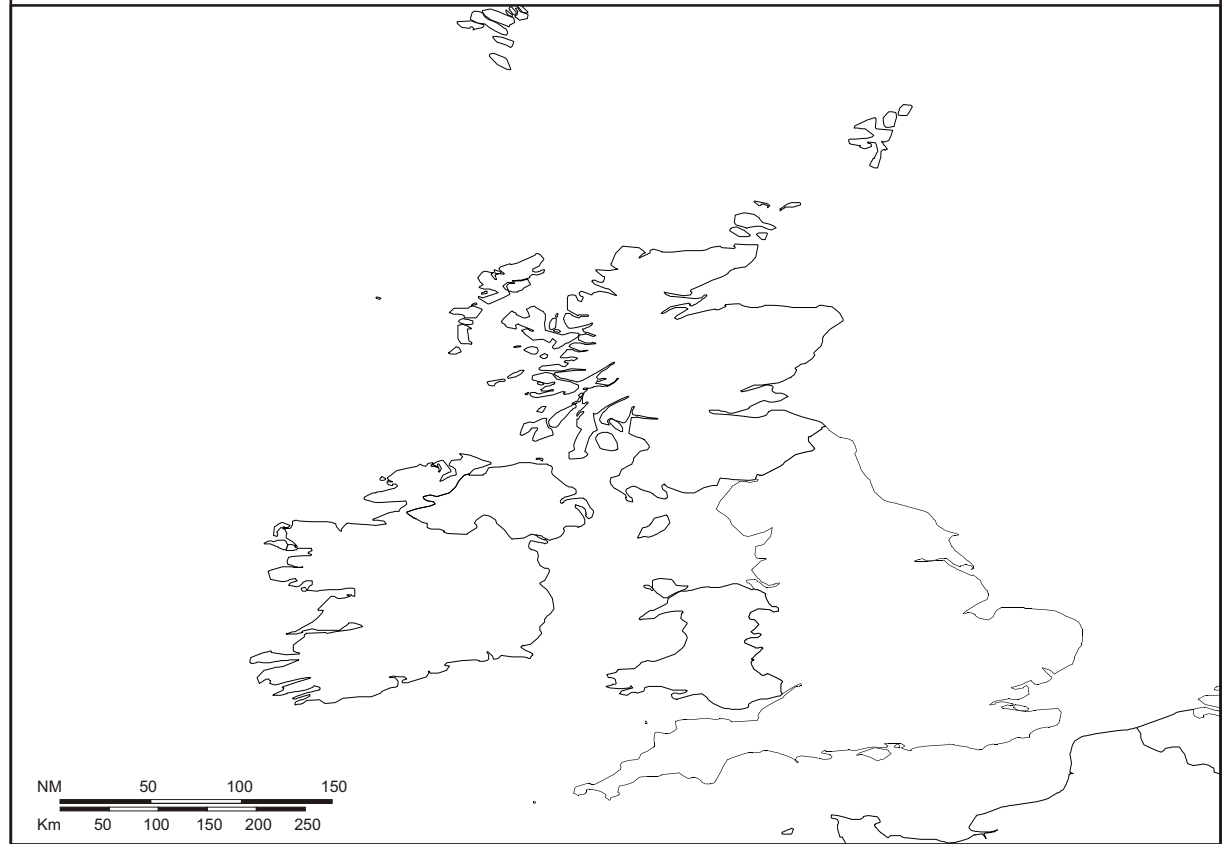
Time	Position	Compass	C.O.G.	Speed	S.O.G.	Log/Trip	Depth	Bar	Wind	Sky	Weather	Helm	Comment
								<input type="checkbox"/>					
								<input type="checkbox"/>					
								<input type="checkbox"/>					
								<input type="checkbox"/>					
								<input type="checkbox"/>					
								<input type="checkbox"/>					
								<input type="checkbox"/>					
								<input type="checkbox"/>					
								<input type="checkbox"/>					
								<input type="checkbox"/>					
								<input type="checkbox"/>					
								<input type="checkbox"/>					
								<input type="checkbox"/>					
								<input type="checkbox"/>					
								<input type="checkbox"/>					
								<input type="checkbox"/>					
								<input type="checkbox"/>					
								<input type="checkbox"/>					
								<input type="checkbox"/>					
								<input type="checkbox"/>					
								<input type="checkbox"/>					
								<input type="checkbox"/>					
								<input type="checkbox"/>					
								<input type="checkbox"/>					
								<input type="checkbox"/>					

Date: / /

Weather Forecast

Time	Sea Area	Imminent / Soon (Within 6hrs / 6-12hrs)	Later (More than 12hrs)	Outlook for 24 Hours

Area Detail



Radio Log

Time	Channel	Station	Position	Message

Notes

Date: / /	Depart: _____	Arrive: _____	Traffic Report: T.R. Cancelled:
-----------	---------------	---------------	------------------------------------

Crew: _____

Engine Checks	<input type="checkbox"/> Fuel	<input type="checkbox"/> Oil	<input type="checkbox"/> Water	<input type="checkbox"/> Exhaust	Comments	Boat Checks	 Batt 1	 Batt 2	<input type="checkbox"/> Water	<input type="checkbox"/> Gas <input type="checkbox"/> Bilge	Comments
---------------	-------------------------------	------------------------------	--------------------------------	----------------------------------	----------	-------------	--	--	--------------------------------	--	----------

Time	Position	Compass	C.O.G.	Speed	S.O.G.	Log/Trip	Depth	Bar	Wind	Sky	Weather	Helm	Comment
								□					
								□					
								□					
								□					
								□					
								□					
								□					
								□					
								□					
								□					
								□					
								□					
								□					
								□					
								□					
								□					
								□					
								□					
								□					
								□					
								□					
								□					
								□					
								□					
								□					
								□					
								□					
								□					
								□					
								□					
								□					
								□					
								□					
								□					
								□					
								□					
								□					
								□					
								□					
								□					

Date: / /

Weather Forecast

Time	Sea Area	Imminent / Soon (Within 6hrs / 6-12hrs)	Later (More than 12hrs)	Outlook for 24 Hours

Radio Log

Time	Channel	Station	Position	Message

Area Detail



Notes

Blank area for notes.

Date: / /	Depart:	Arrive:	Traffic Report:
			T.R. Cancelled:

Crew: _____

Engine Checks	Fuel <input type="checkbox"/>	Oil <input type="checkbox"/>	Water <input type="checkbox"/>	Exhaust <input type="checkbox"/>	Comments	Boat Checks	Batt 1 <input type="checkbox"/>	Batt 2 <input type="checkbox"/>	Water <input type="checkbox"/>	Gas <input type="checkbox"/>	Bilge <input type="checkbox"/>	Comments
---------------	-------------------------------	------------------------------	--------------------------------	----------------------------------	----------	-------------	---------------------------------	---------------------------------	--------------------------------	------------------------------	--------------------------------	----------

Time	Position	Compass	C.O.G.	Speed	S.O.G.	Log/Trip	Depth	Bar	Wind	Sky	Weather	Helm	Comment
								<input type="checkbox"/>					
								<input type="checkbox"/>					
								<input type="checkbox"/>					
								<input type="checkbox"/>					
								<input type="checkbox"/>					
								<input type="checkbox"/>					
								<input type="checkbox"/>					
								<input type="checkbox"/>					
								<input type="checkbox"/>					
								<input type="checkbox"/>					
								<input type="checkbox"/>					
								<input type="checkbox"/>					
								<input type="checkbox"/>					
								<input type="checkbox"/>					
								<input type="checkbox"/>					
								<input type="checkbox"/>					
								<input type="checkbox"/>					
								<input type="checkbox"/>					
								<input type="checkbox"/>					
								<input type="checkbox"/>					
								<input type="checkbox"/>					
								<input type="checkbox"/>					
								<input type="checkbox"/>					
								<input type="checkbox"/>					
								<input type="checkbox"/>					
								<input type="checkbox"/>					
								<input type="checkbox"/>					
								<input type="checkbox"/>					
								<input type="checkbox"/>					
								<input type="checkbox"/>					

Date: / /

Weather Forecast

Time	Sea Area	Imminent / Soon (Within 6hrs / 6-12hrs)	Later (More than 12hrs)	Outlook for 24 Hours

Radio Log

Time	Channel	Station	Position	Message

Area Detail



Notes

Date: / /

Weather Forecast

Time	Sea Area	Imminent / Soon (Within 6hrs / 6-12hrs)	Later (More than 12hrs)	Outlook for 24 Hours

Radio Log

Time	Channel	Station	Position	Message

Area Detail



Notes

A large empty rectangular box for writing notes.

Date: / /	Depart: _____	Arrive: _____	Traffic Report: T.R. Cancelled:
-----------	---------------	---------------	------------------------------------

Crew: _____

Engine Checks	<input type="checkbox"/> Fuel	<input type="checkbox"/> Oil	<input type="checkbox"/> Water	<input type="checkbox"/> Exhaust	Comments	Boat Checks	Batt 1	Batt 2	<input type="checkbox"/> Water	<input type="checkbox"/> Gas	<input type="checkbox"/> Bilge	Comments
---------------	-------------------------------	------------------------------	--------------------------------	----------------------------------	----------	-------------	--------	--------	--------------------------------	------------------------------	--------------------------------	----------

Time	Position	Compass	C.O.G.	Speed	S.O.G.	Log/Trip	Depth	Bar	Wind	Sky	Weather	Helm	Comment

Date: / /

Weather Forecast

Time	Sea Area	Imminent / Soon (Within 6hrs / 6-12hrs)	Later (More than 12hrs)	Outlook for 24 Hours

Area Detail



Radio Log

Time	Channel	Station	Position	Message

Notes

Blank area for recording notes.

Date: / / Depart: Arrive:
 Traffic Report:
 T.R. Cancelled:

Crew:

Engine Checks Fuel Oil Water Exhaust Comments
 Boat Checks Batt 1 Batt 2 Water Gas Bilge Comments

Time	Position	Compass	C.O.G.	Speed	S.O.G.	Log/Trip	Depth	Bar	Wind	Sky	Weather	Helm	Comment
								<input type="checkbox"/>					
								<input type="checkbox"/>					
								<input type="checkbox"/>					
								<input type="checkbox"/>					
								<input type="checkbox"/>					
								<input type="checkbox"/>					
								<input type="checkbox"/>					
								<input type="checkbox"/>					
								<input type="checkbox"/>					
								<input type="checkbox"/>					
								<input type="checkbox"/>					
								<input type="checkbox"/>					
								<input type="checkbox"/>					
								<input type="checkbox"/>					
								<input type="checkbox"/>					
								<input type="checkbox"/>					
								<input type="checkbox"/>					
								<input type="checkbox"/>					
								<input type="checkbox"/>					
								<input type="checkbox"/>					
								<input type="checkbox"/>					
								<input type="checkbox"/>					
								<input type="checkbox"/>					
								<input type="checkbox"/>					
								<input type="checkbox"/>					
								<input type="checkbox"/>					
								<input type="checkbox"/>					
								<input type="checkbox"/>					
								<input type="checkbox"/>					
								<input type="checkbox"/>					
								<input type="checkbox"/>					
								<input type="checkbox"/>					
								<input type="checkbox"/>					

Date: / /

Weather Forecast

Time	Sea Area	Imminent / Soon (Within 6hrs / 6-12hrs)	Later (More than 12hrs)	Outlook for 24 Hours

Area Detail



Radio Log

Time	Channel	Station	Position	Message

Notes

Date: / /

Depart: _____

Arrive: _____

Traffic Report:
T.R. Cancelled:

Crew: _____

Engine Checks: Fuel Oil Water Exhaust Comments: _____

Boat Checks: Batt 1 Batt 2 Water Gas Bilge Comments: _____

Time	Position	Compass	C.O.G.	Speed	S.O.G.	Log/Trip	Depth	Bar	Wind	Sky	Weather	Helm	Comment
								<input type="checkbox"/>					
								<input type="checkbox"/>					
								<input type="checkbox"/>					
								<input type="checkbox"/>					
								<input type="checkbox"/>					
								<input type="checkbox"/>					
								<input type="checkbox"/>					
								<input type="checkbox"/>					
								<input type="checkbox"/>					
								<input type="checkbox"/>					
								<input type="checkbox"/>					
								<input type="checkbox"/>					
								<input type="checkbox"/>					
								<input type="checkbox"/>					
								<input type="checkbox"/>					
								<input type="checkbox"/>					
								<input type="checkbox"/>					
								<input type="checkbox"/>					
								<input type="checkbox"/>					
								<input type="checkbox"/>					
								<input type="checkbox"/>					
								<input type="checkbox"/>					
								<input type="checkbox"/>					
								<input type="checkbox"/>					
								<input type="checkbox"/>					
								<input type="checkbox"/>					
								<input type="checkbox"/>					
								<input type="checkbox"/>					
								<input type="checkbox"/>					
								<input type="checkbox"/>					

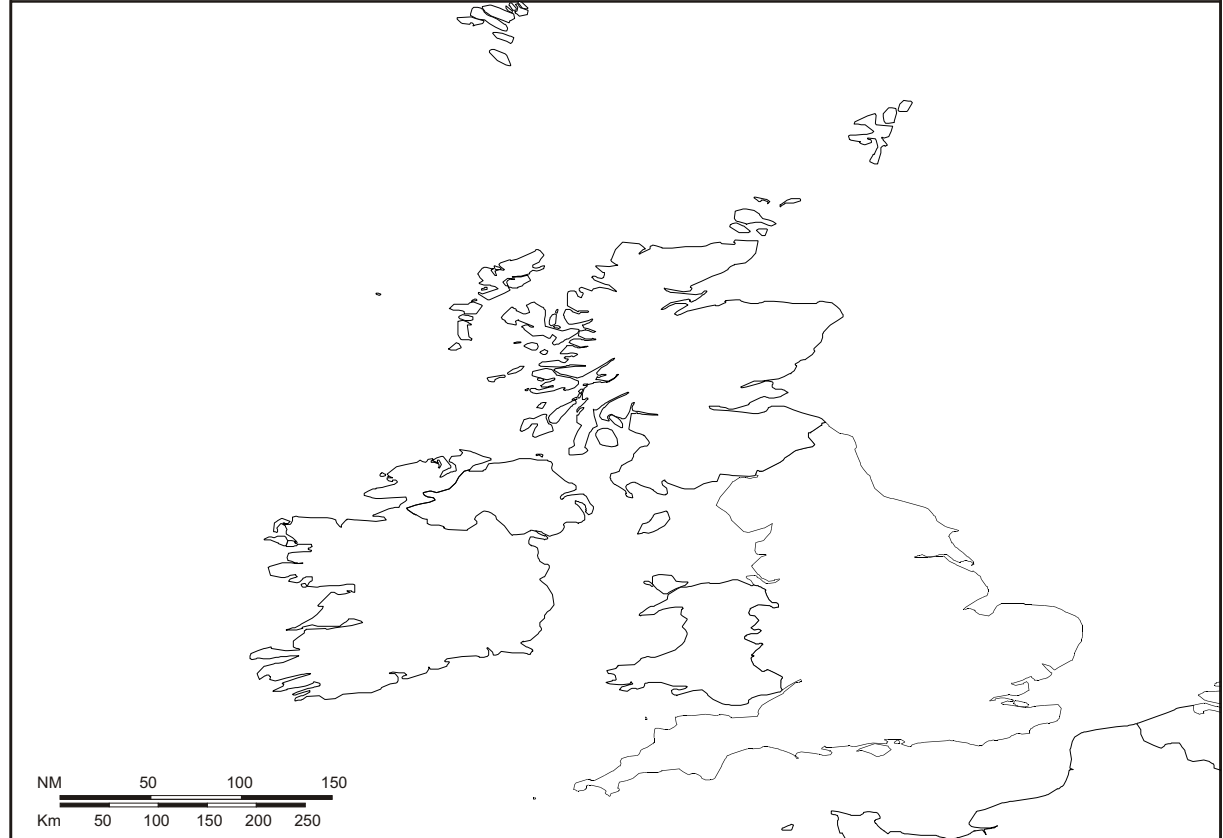
www.blueseas.ie

Date: / /

Weather Forecast

Time	Sea Area	Imminent / Soon (Within 6hrs / 6-12hrs)	Later (More than 12hrs)	Outlook for 24 Hours

Area Detail



Radio Log

Time	Channel	Station	Position	Message

Notes

A large empty rectangular box for taking notes.



Date: / /

Depart: _____

Arrive: _____

Traffic Report: _____
T.R. Cancelled: _____

Crew: _____

Engine Checks Fuel Oil Water Exhaust **Comments** | **Boat Checks**  Batt 1  Batt 2 Water Gas Bilge **Comments**

Time	Position	Compass	C.O.G.	Speed	S.O.G.	Log/Trip	Depth	Bar	Wind	Sky	Weather	Helm	Comment
								<input type="checkbox"/>					
								<input type="checkbox"/>					
								<input type="checkbox"/>					
								<input type="checkbox"/>					
								<input type="checkbox"/>					
								<input type="checkbox"/>					
								<input type="checkbox"/>					
								<input type="checkbox"/>					
								<input type="checkbox"/>					
								<input type="checkbox"/>					
								<input type="checkbox"/>					
								<input type="checkbox"/>					
								<input type="checkbox"/>					
								<input type="checkbox"/>					
								<input type="checkbox"/>					
								<input type="checkbox"/>					
								<input type="checkbox"/>					
								<input type="checkbox"/>					
								<input type="checkbox"/>					
								<input type="checkbox"/>					
								<input type="checkbox"/>					
								<input type="checkbox"/>					
								<input type="checkbox"/>					
								<input type="checkbox"/>					
								<input type="checkbox"/>					
								<input type="checkbox"/>					
								<input type="checkbox"/>					
								<input type="checkbox"/>					
								<input type="checkbox"/>					
								<input type="checkbox"/>					
								<input type="checkbox"/>					
								<input type="checkbox"/>					
								<input type="checkbox"/>					
								<input type="checkbox"/>					
								<input type="checkbox"/>					
								<input type="checkbox"/>					

Date: / /

Weather Forecast

Time	Sea Area	Imminent / Soon (Within 6hrs / 6-12hrs)	Later (More than 12hrs)	Outlook for 24 Hours

Radio Log

Time	Channel	Station	Position	Message

Area Detail



Notes

A large empty rectangular area provided for taking handwritten notes.

Date: / / Depart: Arrive: Traffic Report:
 T.R. Cancelled:

Crew:

Engine Checks: Fuel, Oil, Water, Exhaust
 Comments:
 Boat Checks: Batt 1, Batt 2, Water, Gas, Bilge
 Comments:

Time	Position	Compass	C.O.G.	Speed	S.O.G.	Log/Trip	Depth	Bar	Wind	Sky	Weather	Helm	Comment
								<input type="checkbox"/>					
								<input type="checkbox"/>					
								<input type="checkbox"/>					
								<input type="checkbox"/>					
								<input type="checkbox"/>					
								<input type="checkbox"/>					
								<input type="checkbox"/>					
								<input type="checkbox"/>					
								<input type="checkbox"/>					
								<input type="checkbox"/>					
								<input type="checkbox"/>					
								<input type="checkbox"/>					
								<input type="checkbox"/>					
								<input type="checkbox"/>					
								<input type="checkbox"/>					
								<input type="checkbox"/>					
								<input type="checkbox"/>					
								<input type="checkbox"/>					
								<input type="checkbox"/>					
								<input type="checkbox"/>					
								<input type="checkbox"/>					
								<input type="checkbox"/>					
								<input type="checkbox"/>					
								<input type="checkbox"/>					
								<input type="checkbox"/>					
								<input type="checkbox"/>					
								<input type="checkbox"/>					
								<input type="checkbox"/>					

www.blueseas.ie

Date: / /

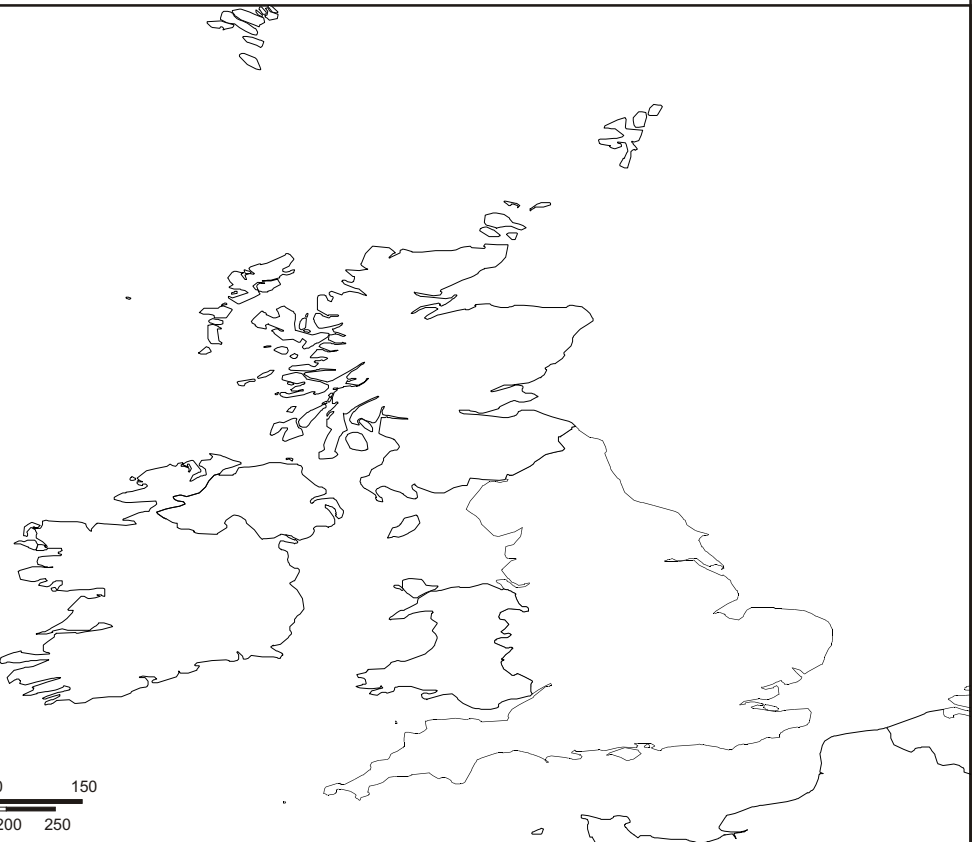
Weather Forecast

Time	Sea Area	Imminent / Soon (Within 6hrs / 6-12hrs)	Later (More than 12hrs)	Outlook for 24 Hours

Radio Log

Time	Channel	Station	Position	Message

Area Detail



Notes

Date: / /

Depart:

Arrive:

Traffic Report:

T.R. Cancelled:

Crew:

Engine Checks Fuel Oil Water Exhaust

Comments

Boat Checks Batt 1 Batt 2 Water Gas Bilge

Comments

Table with 14 columns: Time, Position, Compass, C.O.G., Speed, S.O.G., Log/Trip, Depth, Bar, Wind, Sky, Weather, Helm, Comment. The Bar column contains a vertical column of checkboxes.

Date: / /

Weather Forecast

Time	Sea Area	Imminent / Soon (Within 6hrs / 6-12hrs)	Later (More than 12hrs)	Outlook for 24 Hours

Radio Log

Time	Channel	Station	Position	Message

Area Detail



Notes

Blank area for notes.

Date: / /

Depart: _____

Arrive: _____

Traffic Report: _____

T.R. Cancelled: _____

Crew: _____

Engine Checks
 Fuel Oil Water Exhaust

Comments

Boat Checks
 Batt 1 Batt 2 Water Gas Bilge

Comments

Time	Position	Compass	C.O.G.	Speed	S.O.G.	Log/Trip	Depth	Bar	Wind	Sky	Weather	Helm	Comment
								<input type="checkbox"/>					
								<input type="checkbox"/>					
								<input type="checkbox"/>					
								<input type="checkbox"/>					
								<input type="checkbox"/>					
								<input type="checkbox"/>					
								<input type="checkbox"/>					
								<input type="checkbox"/>					
								<input type="checkbox"/>					
								<input type="checkbox"/>					
								<input type="checkbox"/>					
								<input type="checkbox"/>					
								<input type="checkbox"/>					
								<input type="checkbox"/>					
								<input type="checkbox"/>					
								<input type="checkbox"/>					
								<input type="checkbox"/>					
								<input type="checkbox"/>					
								<input type="checkbox"/>					
								<input type="checkbox"/>					
								<input type="checkbox"/>					
								<input type="checkbox"/>					
								<input type="checkbox"/>					
								<input type="checkbox"/>					
								<input type="checkbox"/>					
								<input type="checkbox"/>					
								<input type="checkbox"/>					
								<input type="checkbox"/>					
								<input type="checkbox"/>					
								<input type="checkbox"/>					
								<input type="checkbox"/>					
								<input type="checkbox"/>					
								<input type="checkbox"/>					
								<input type="checkbox"/>					
								<input type="checkbox"/>					
								<input type="checkbox"/>					
								<input type="checkbox"/>					
								<input type="checkbox"/>					
								<input type="checkbox"/>					
								<input type="checkbox"/>					
								<input type="checkbox"/>					
								<input type="checkbox"/>					
								<input type="checkbox"/>					
								<input type="checkbox"/>					

Date: / /

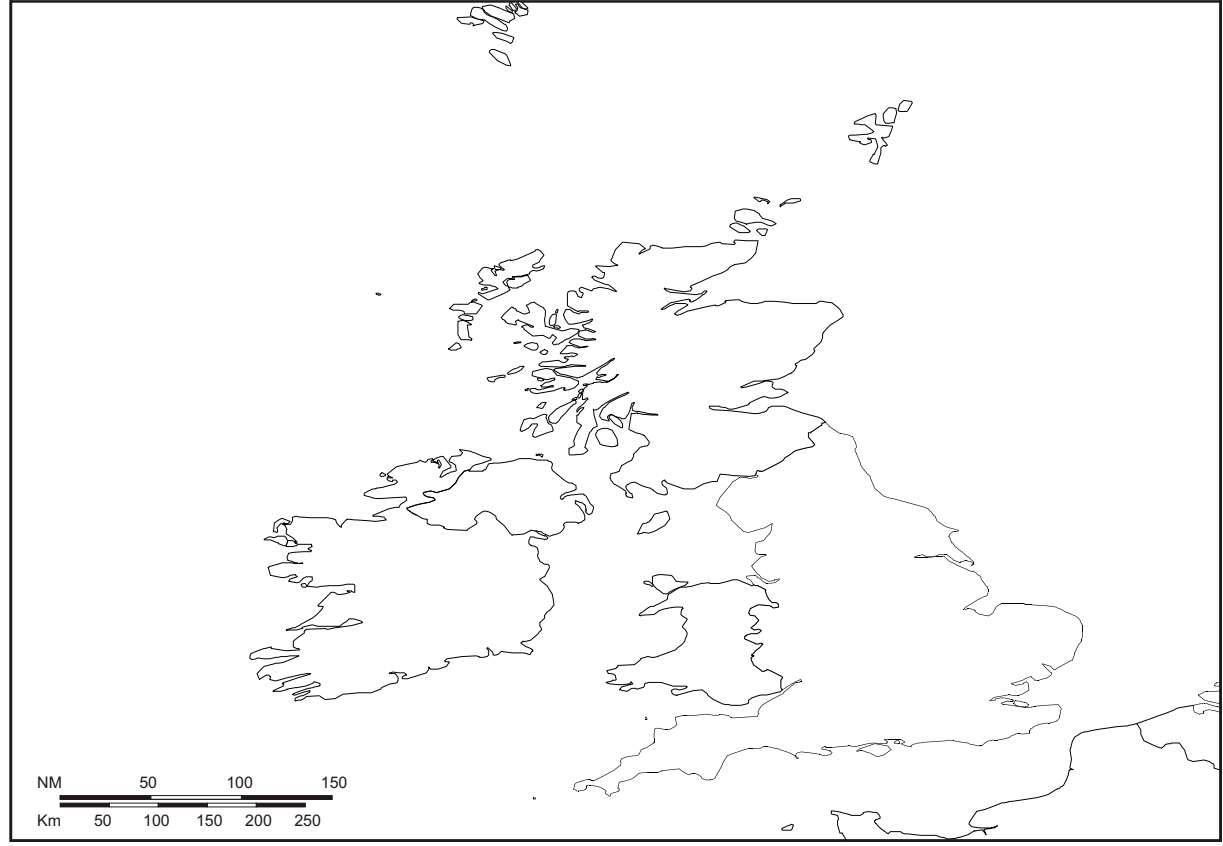
Weather Forecast

Time	Sea Area	Imminent / Soon (Within 6hrs / 6-12hrs)	Later (More than 12hrs)	Outlook for 24 Hours

Radio Log

Time	Channel	Station	Position	Message

Area Detail



Notes

Date: / /

Depart: _____

Arrive: _____

Traffic Report:
T.R. Cancelled:

Crew: _____

Engine Checks	<input type="checkbox"/> Fuel	<input type="checkbox"/> Oil	<input type="checkbox"/> Water	<input type="checkbox"/> Exhaust	Comments	Boat Checks	Batt 1	Batt 2	<input type="checkbox"/> Water	<input type="checkbox"/> Gas	<input type="checkbox"/> Bilge	Comments
----------------------	-------------------------------	------------------------------	--------------------------------	----------------------------------	-----------------	--------------------	--------	--------	--------------------------------	------------------------------	--------------------------------	-----------------

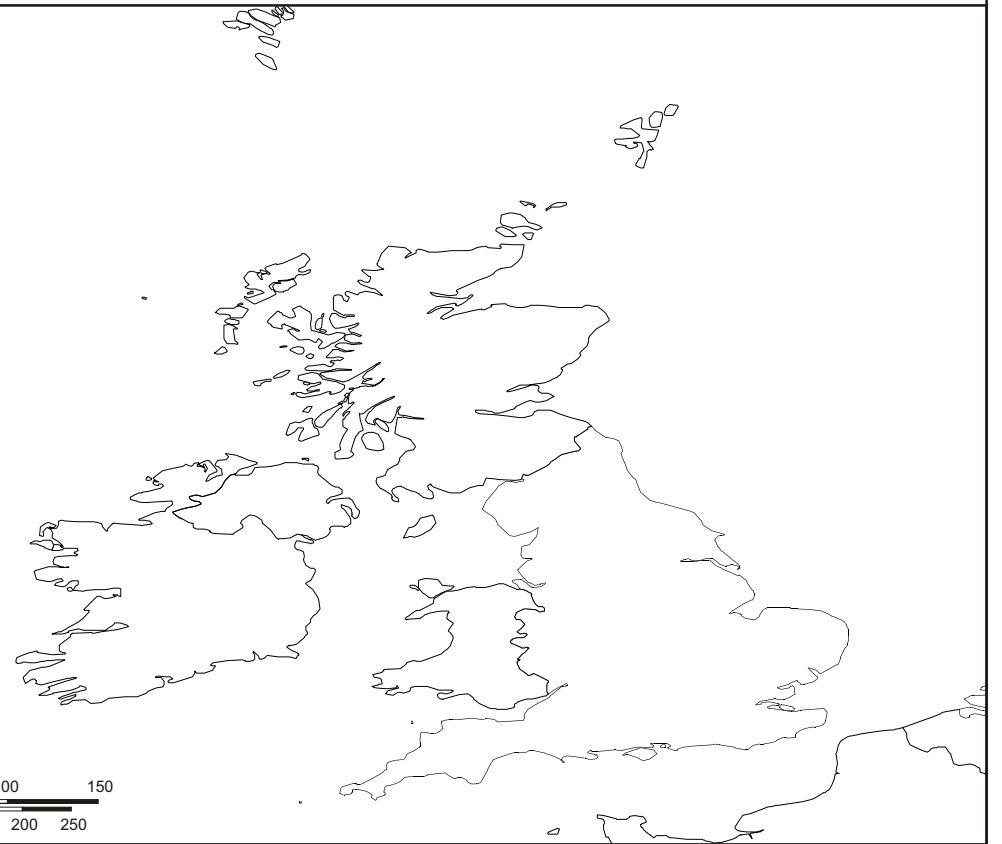
Time	Position	Compass	C.O.G.	Speed	S.O.G.	Log/Trip	Depth	Bar	Wind	Sky	Weather	Helm	Comment

Date: / /

Weather Forecast

Time	Sea Area	Imminent / Soon (Within 6hrs / 6-12hrs)	Later (More than 12hrs)	Outlook for 24 Hours

Area Detail



Radio Log

Time	Channel	Station	Position	Message

Notes

Date: / /

Depart: _____

Arrive: _____

Traffic Report:

T.R. Cancelled:

Crew:

Engine Checks	<input type="checkbox"/> Fuel	<input type="checkbox"/> Oil	<input type="checkbox"/> Water	<input type="checkbox"/> Exhaust	Comments	Boat Checks	<input type="checkbox"/> Batt 1	<input type="checkbox"/> Batt 2	<input type="checkbox"/> Water	<input type="checkbox"/> Gas	<input type="checkbox"/> Bilge	Comments
----------------------	-------------------------------	------------------------------	--------------------------------	----------------------------------	-----------------	--------------------	---------------------------------	---------------------------------	--------------------------------	------------------------------	--------------------------------	-----------------

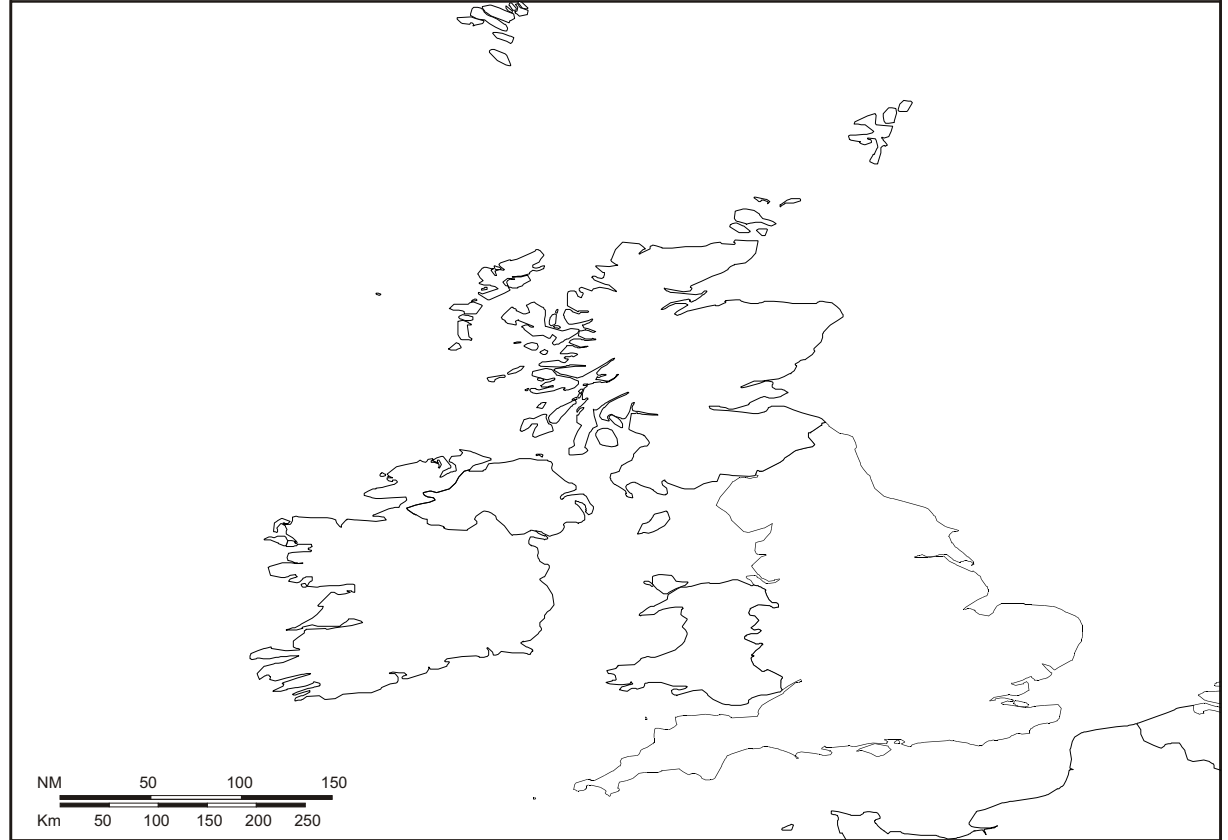
Time	Position	Compass	C.O.G.	Speed	S.O.G.	Log/Trip	Depth	Bar	Wind	Sky	Weather	Helm	Comment

Date: / /

Weather Forecast

Time	Sea Area	Imminent / Soon (Within 6hrs / 6-12hrs)	Later (More than 12hrs)	Outlook for 24 Hours

Area Detail



Radio Log

Time	Channel	Station	Position	Message

Notes

Date: / /

Depart:

Arrive:

Traffic Report:

T.R. Cancelled:

Crew:

Engine Checks

Fuel

Oil

Water

Exhaust

Comments

Boat Checks

Batt 1

Batt 2

Water

Gas

Bilge

Comments

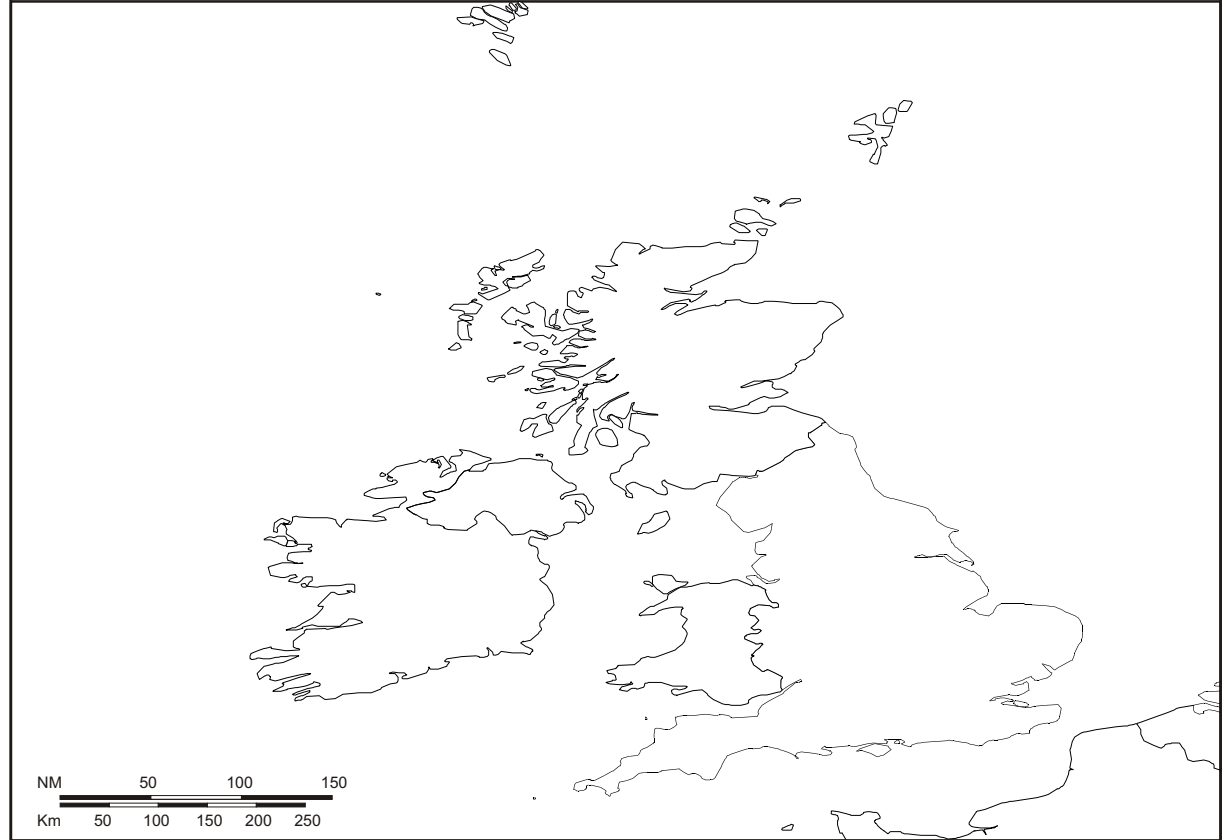
Time	Position	Compass	C.O.G.	Speed	S.O.G.	Log/Trip	Depth	Bar	Wind	Sky	Weather	Helm	Comment
								<input type="checkbox"/>					
								<input type="checkbox"/>					
								<input type="checkbox"/>					
								<input type="checkbox"/>					
								<input type="checkbox"/>					
								<input type="checkbox"/>					
								<input type="checkbox"/>					
								<input type="checkbox"/>					
								<input type="checkbox"/>					
								<input type="checkbox"/>					
								<input type="checkbox"/>					
								<input type="checkbox"/>					
								<input type="checkbox"/>					
								<input type="checkbox"/>					
								<input type="checkbox"/>					
								<input type="checkbox"/>					
								<input type="checkbox"/>					
								<input type="checkbox"/>					
								<input type="checkbox"/>					
								<input type="checkbox"/>					
								<input type="checkbox"/>					
								<input type="checkbox"/>					
								<input type="checkbox"/>					
								<input type="checkbox"/>					
								<input type="checkbox"/>					
								<input type="checkbox"/>					

Date: / /

Weather Forecast

Time	Sea Area	Imminent / Soon (Within 6hrs / 6-12hrs)	Later (More than 12hrs)	Outlook for 24 Hours

Area Detail



Radio Log

Time	Channel	Station	Position	Message

Notes

Date: / /	Depart:	Arrive:	Traffic Report: T.R. Cancelled:
-----------	---------	---------	------------------------------------

Crew: _____

Engine Checks	<input type="checkbox"/> Fuel	<input type="checkbox"/> Oil	<input type="checkbox"/> Water	<input type="checkbox"/> Exhaust	Comments	Boat Checks	<input type="checkbox"/> Batt 1	<input type="checkbox"/> Batt 2	<input type="checkbox"/> Water	<input type="checkbox"/> Gas	<input type="checkbox"/> Bilge	Comments
---------------	-------------------------------	------------------------------	--------------------------------	----------------------------------	----------	-------------	---------------------------------	---------------------------------	--------------------------------	------------------------------	--------------------------------	----------

Time	Position	Compass	C.O.G.	Speed	S.O.G.	Log/Trip	Depth	Bar	Wind	Sky	Weather	Helm	Comment
								<input type="checkbox"/>					
								<input type="checkbox"/>					
								<input type="checkbox"/>					
								<input type="checkbox"/>					
								<input type="checkbox"/>					
								<input type="checkbox"/>					
								<input type="checkbox"/>					
								<input type="checkbox"/>					
								<input type="checkbox"/>					
								<input type="checkbox"/>					
								<input type="checkbox"/>					
								<input type="checkbox"/>					
								<input type="checkbox"/>					
								<input type="checkbox"/>					
								<input type="checkbox"/>					
								<input type="checkbox"/>					
								<input type="checkbox"/>					
								<input type="checkbox"/>					
								<input type="checkbox"/>					
								<input type="checkbox"/>					
								<input type="checkbox"/>					
								<input type="checkbox"/>					
								<input type="checkbox"/>					
								<input type="checkbox"/>					
								<input type="checkbox"/>					
								<input type="checkbox"/>					
								<input type="checkbox"/>					

Date: / /

Weather Forecast

Time	Sea Area	Imminent / Soon (Within 6hrs / 6-12hrs)	Later (More than 12hrs)	Outlook for 24 Hours

Radio Log

Time	Channel	Station	Position	Message

Area Detail



Notes

Date: / /	Depart:	Arrive:	Traffic Report:
------------------	----------------	----------------	-----------------

T.R. Cancelled:

Crew:

Engine Checks	<input type="checkbox"/> Fuel	<input type="checkbox"/> Oil	<input type="checkbox"/> Water	<input type="checkbox"/> Exhaust	Comments	Boat Checks	Batt 1	Batt 2	<input type="checkbox"/> Water	<input type="checkbox"/> Gas	Comments
	<input type="checkbox"/>	<input type="checkbox"/>	<input type="checkbox"/>	<input type="checkbox"/>			<input type="checkbox"/> Bilge				

Time	Position	Compass	C.O.G.	Speed	S.O.G.	Log/Trip	Depth	Bar	Wind	Sky	Weather	Helm	Comment
								<input type="checkbox"/>					
								<input type="checkbox"/>					
								<input type="checkbox"/>					
								<input type="checkbox"/>					
								<input type="checkbox"/>					
								<input type="checkbox"/>					
								<input type="checkbox"/>					
								<input type="checkbox"/>					
								<input type="checkbox"/>					
								<input type="checkbox"/>					
								<input type="checkbox"/>					
								<input type="checkbox"/>					
								<input type="checkbox"/>					
								<input type="checkbox"/>					
								<input type="checkbox"/>					
								<input type="checkbox"/>					
								<input type="checkbox"/>					
								<input type="checkbox"/>					
								<input type="checkbox"/>					
								<input type="checkbox"/>					
								<input type="checkbox"/>					
								<input type="checkbox"/>					
								<input type="checkbox"/>					
								<input type="checkbox"/>					
								<input type="checkbox"/>					
								<input type="checkbox"/>					
								<input type="checkbox"/>					
								<input type="checkbox"/>					
								<input type="checkbox"/>					
								<input type="checkbox"/>					
								<input type="checkbox"/>					
								<input type="checkbox"/>					
								<input type="checkbox"/>					
								<input type="checkbox"/>					
								<input type="checkbox"/>					
								<input type="checkbox"/>					
								<input type="checkbox"/>					
								<input type="checkbox"/>					
								<input type="checkbox"/>					
								<input type="checkbox"/>					
								<input type="checkbox"/>					
								<input type="checkbox"/>					
								<input type="checkbox"/>					
								<input type="checkbox"/>					
								<input type="checkbox"/>					
								<input type="checkbox"/>					
								<input type="checkbox"/>					
								<input type="checkbox"/>					
								<input type="checkbox"/>					
								<input type="checkbox"/>					
								<input type="checkbox"/>					

www.blueseas.ie

Date: / /

Weather Forecast

Time	Sea Area	Imminent / Soon (Within 6hrs / 6-12hrs)	Later (More than 12hrs)	Outlook for 24 Hours

Radio Log

Time	Channel	Station	Position	Message

Area Detail





Notes

Blank area for notes.

Date: / / Depart: Arrive: Traffic Report: T.R. Cancelled:

Crew:

Engine Checks Fuel Oil Water Exhaust **Comments** **Boat Checks**  Batt 1  Batt 2 Water Gas Bilge **Comments**

Time	Position	Compass	C.O.G.	Speed	S.O.G.	Log/Trip	Depth	Bar	Wind	Sky	Weather	Helm	Comment

www.blueseas.ie

Date: / /

Weather Forecast

Time	Sea Area	Imminent / Soon (Within 6hrs / 6-12hrs)	Later (More than 12hrs)	Outlook for 24 Hours

Area Detail



Radio Log

Time	Channel	Station	Position	Message

Notes

A large, empty rectangular box intended for handwritten notes.

Date: / / Depart: Arrive: Traffic Report: T.R. Cancelled:

Crew:

Engine Checks Fuel Oil Water Exhaust Comments Boat Checks Batt 1 Batt 2 Water Gas Bilge Comments

Table with 13 columns: Time, Position, Compass, C.O.G., Speed, S.O.G., Log/Trip, Depth, Bar, Wind, Sky, Weather, Helm, Comment. The table contains 20 rows for data entry.

Date: / /

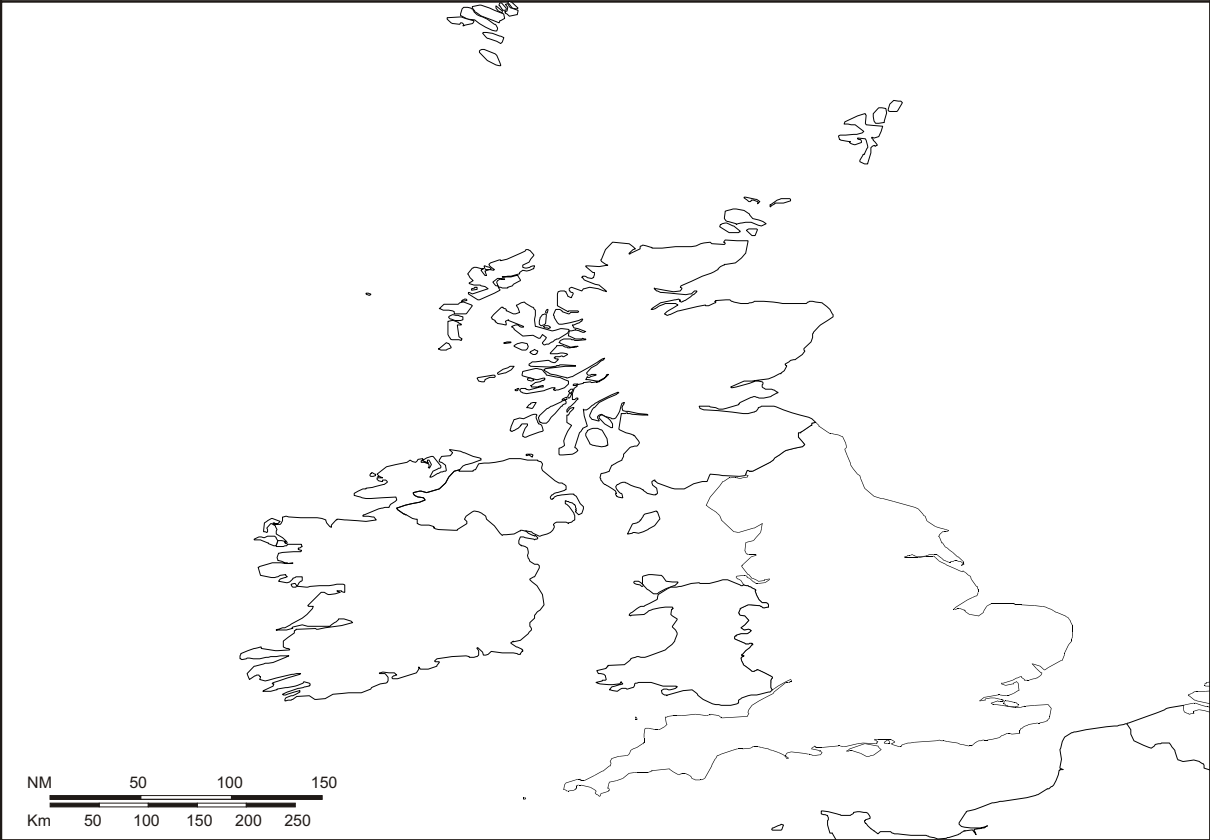
Weather Forecast

Time	Sea Area	Imminent / Soon (Within 6hrs / 6-12hrs)	Later (More than 12hrs)	Outlook for 24 Hours

Radio Log

Time	Channel	Station	Position	Message

Area Detail



Notes

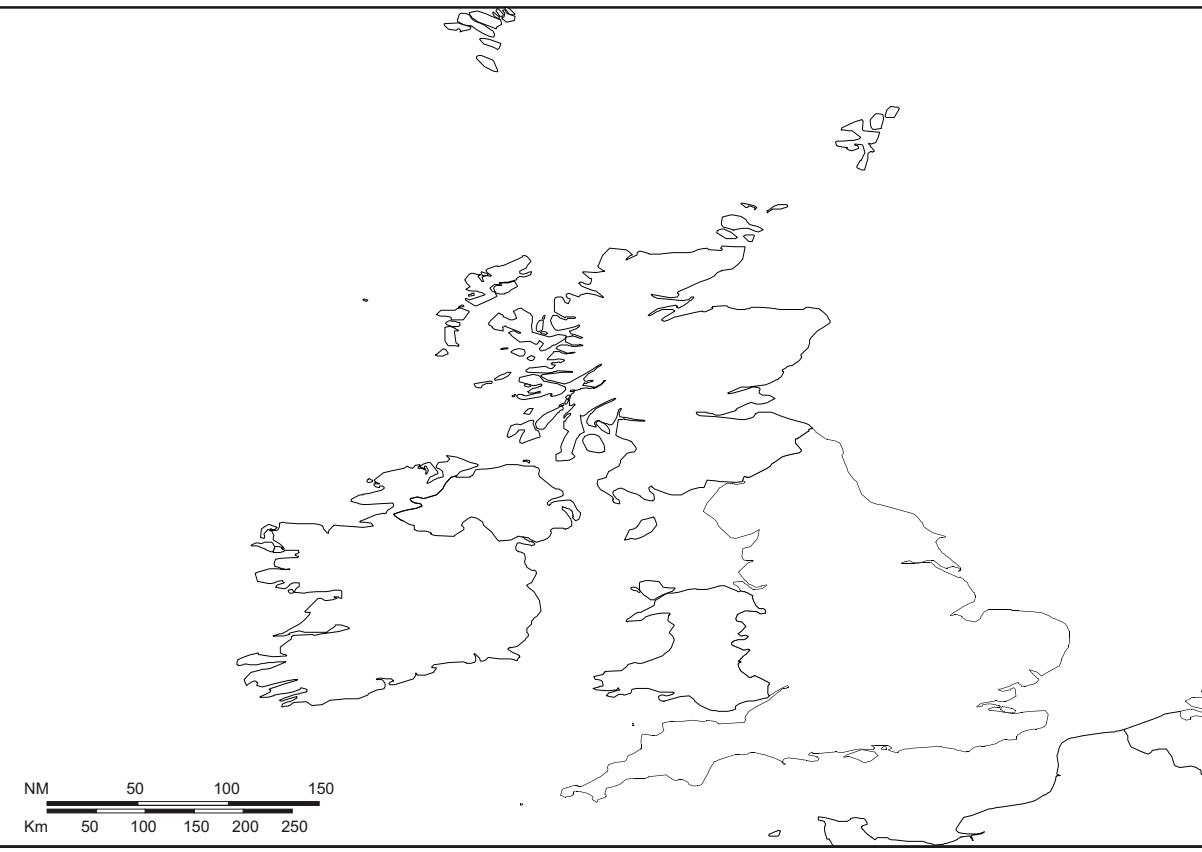
Blank area for notes.

Date: / /

Weather Forecast

Time	Sea Area	Imminent / Soon (Within 6hrs / 6-12hrs)	Later (More than 12hrs)	Outlook for 24 Hours

Area Detail



Radio Log

Time	Channel	Station	Position	Message

Notes

Date: / /

Depart:

Arrive:

Traffic Report:
T.R. Cancelled:

Crew: _____

Engine Checks	<input type="checkbox"/> Fuel <input type="checkbox"/> Oil	<input type="checkbox"/> Water	<input type="checkbox"/> Exhaust	Comments	Boat Checks	<input type="checkbox"/> Batt 1	<input type="checkbox"/> Batt 2	<input type="checkbox"/> Water	<input type="checkbox"/> Gas	<input type="checkbox"/> Bilge	Comments
----------------------	--	--------------------------------	----------------------------------	-----------------	--------------------	---------------------------------	---------------------------------	--------------------------------	------------------------------	--------------------------------	-----------------

Time	Position	Compass	C.O.G.	Speed	S.O.G.	Log/Trip	Depth	Bar	Wind	Sky	Weather	Helm	Comment

Date: / /

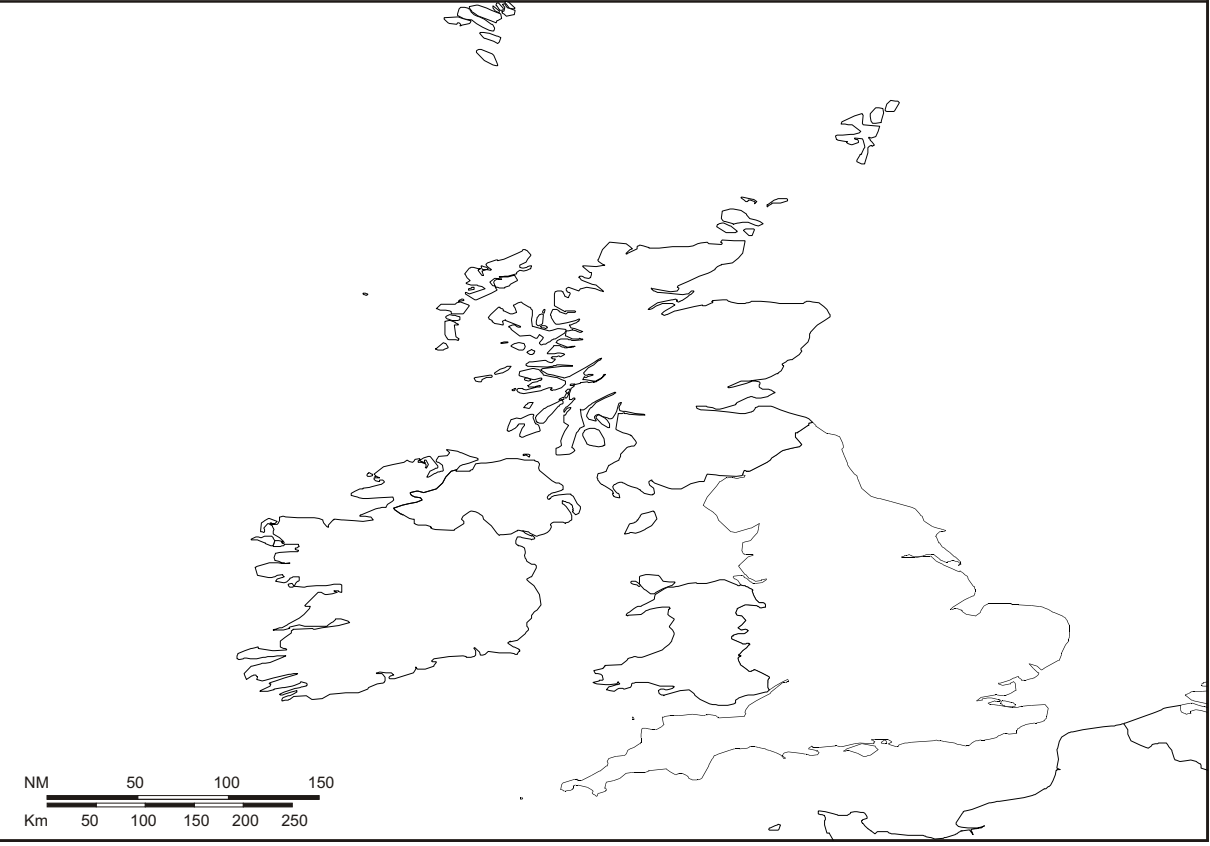
Weather Forecast

Time	Sea Area	Imminent / Soon (Within 6hrs / 6-12hrs)	Later (More than 12hrs)	Outlook for 24 Hours

Radio Log

Time	Channel	Station	Position	Message

Area Detail



Notes

Date: / /

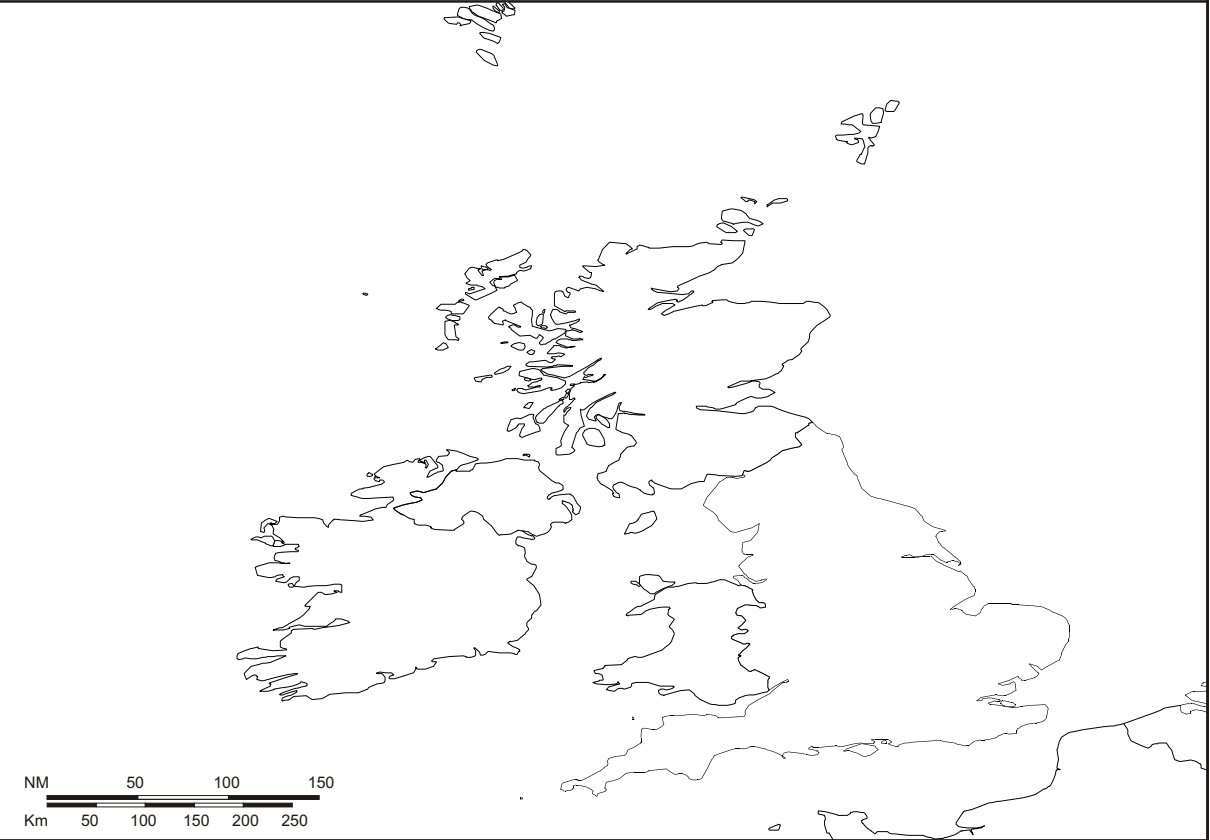
Weather Forecast

Time	Sea Area	Imminent / Soon (Within 6hrs / 6-12hrs)	Later (More than 12hrs)	Outlook for 24 Hours

Radio Log

Time	Channel	Station	Position	Message

Area Detail



Notes

Blank area for notes.

Date: / /

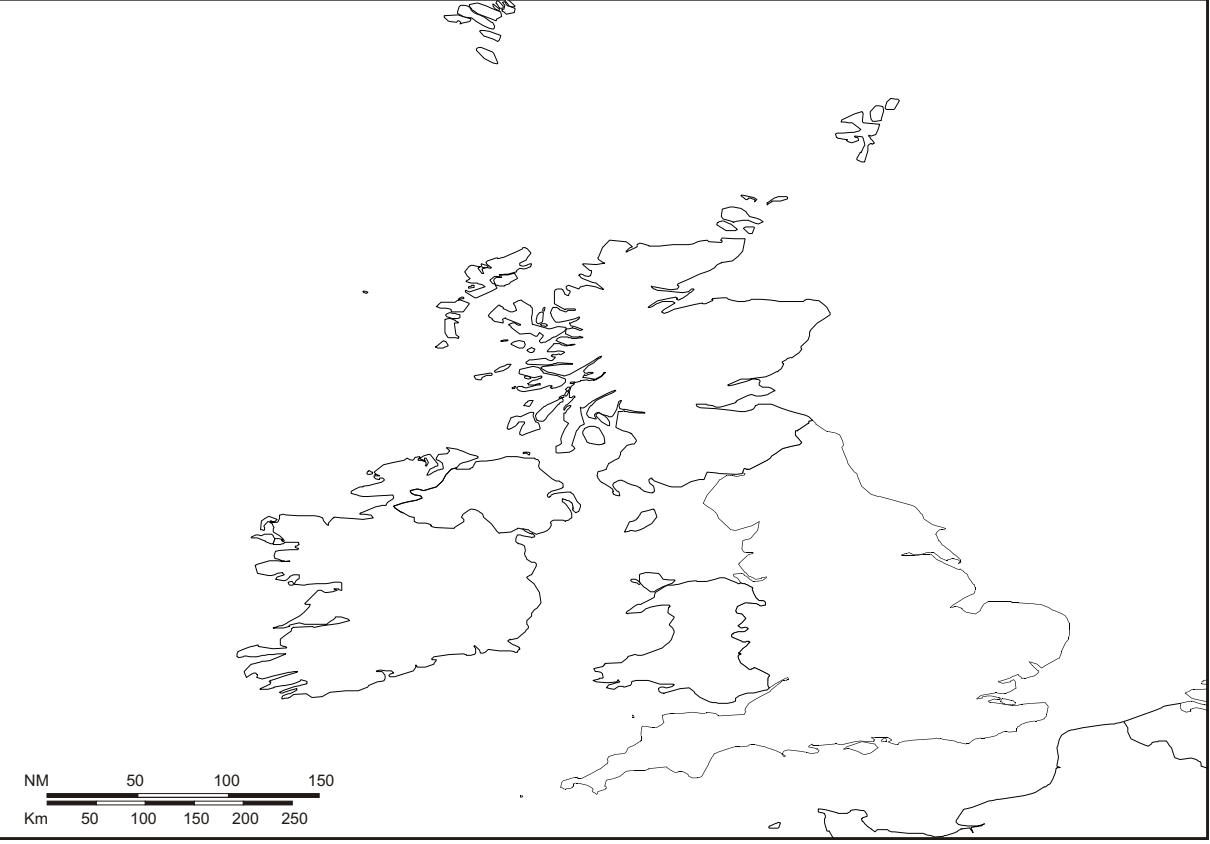
Weather Forecast

Time	Sea Area	Imminent / Soon (Within 6hrs / 6-12hrs)	Later (More than 12hrs)	Outlook for 24 Hours

Radio Log

Time	Channel	Station	Position	Message

Area Detail



Notes

Date: / /

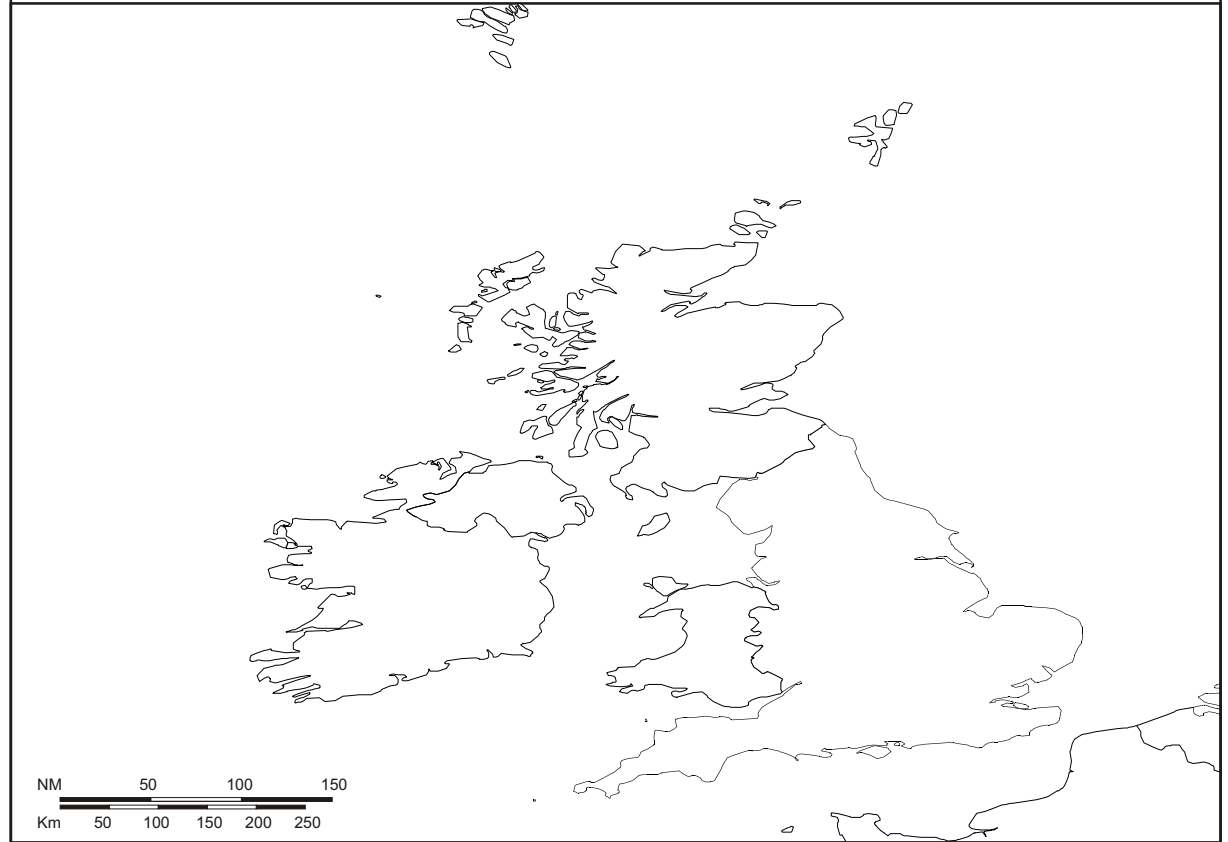
Weather Forecast

Time	Sea Area	Imminent / Soon (Within 6hrs / 6-12hrs)	Later (More than 12hrs)	Outlook for 24 Hours

Radio Log

Time	Channel	Station	Position	Message

Area Detail



Notes

Blank area for notes.

Date: / /

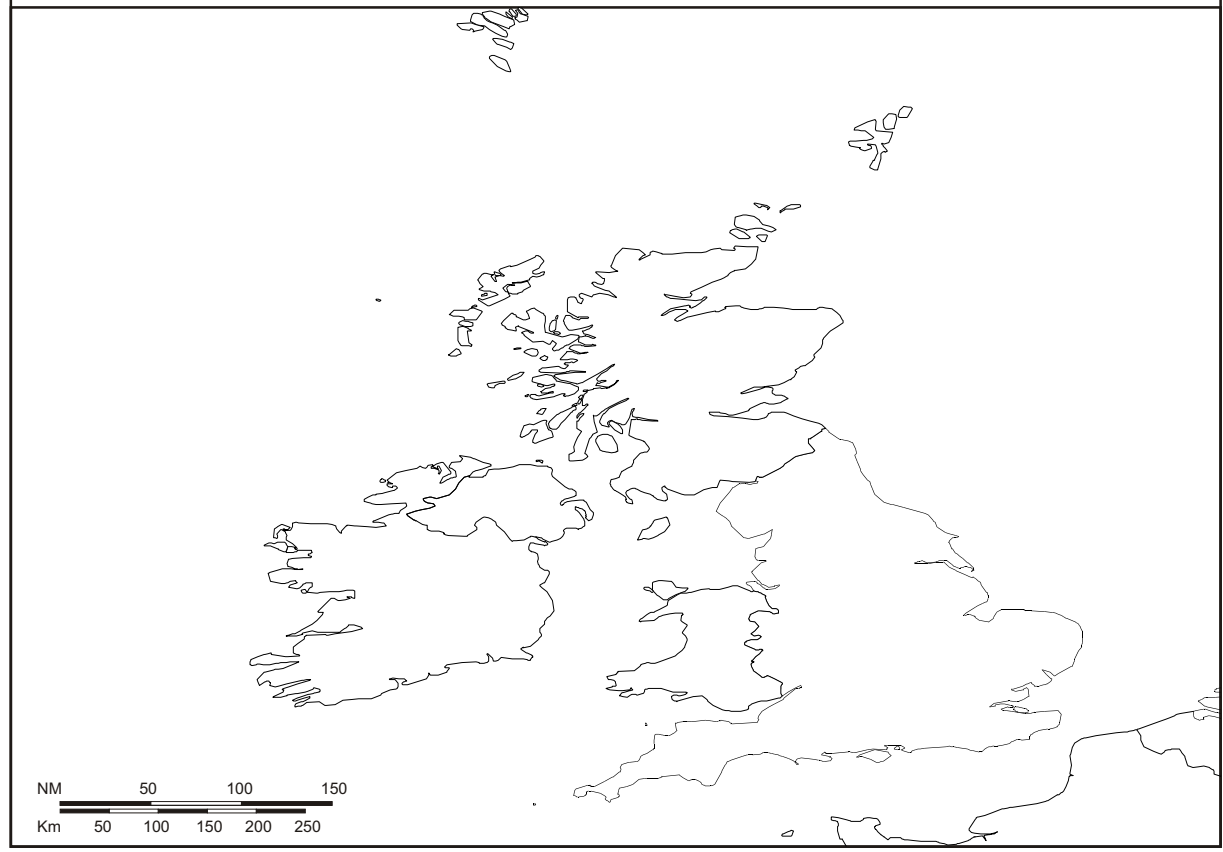
Weather Forecast

Time	Sea Area	Imminent / Soon (Within 6hrs / 6-12hrs)	Later (More than 12hrs)	Outlook for 24 Hours

Radio Log

Time	Channel	Station	Position	Message

Area Detail



Notes

Date: / /

Weather Forecast

Time	Sea Area	Imminent / Soon (Within 6hrs / 6-12hrs)	Later (More than 12hrs)	Outlook for 24 Hours

Radio Log

Time	Channel	Station	Position	Message

Area Detail



Notes

Blank area for notes.

Date: / /

Weather Forecast

Time	Sea Area	Imminent / Soon (Within 6hrs / 6-12hrs)	Later (More than 12hrs)	Outlook for 24 Hours

Radio Log

Time	Channel	Station	Position	Message

Area Detail



Notes

A large empty rectangular box intended for handwritten notes.

Date: / /

Weather Forecast

Time	Sea Area	Imminent / Soon (Within 6hrs / 6-12hrs)	Later (More than 12hrs)	Outlook for 24 Hours

Area Detail



Radio Log

Time	Channel	Station	Position	Message

Notes

Notes

Date: / /

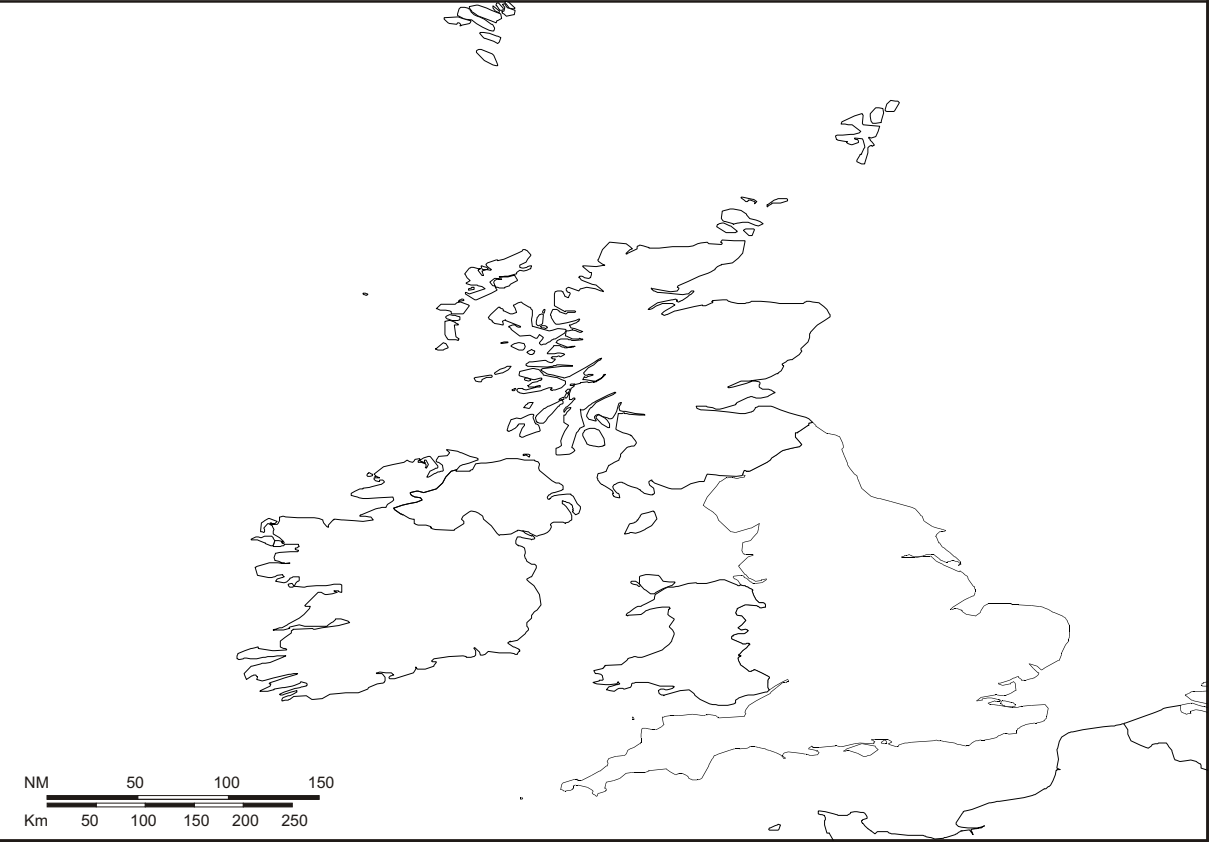
Weather Forecast

Time	Sea Area	Imminent / Soon (Within 6hrs / 6-12hrs)	Later (More than 12hrs)	Outlook for 24 Hours

Radio Log

Time	Channel	Station	Position	Message

Area Detail



Notes

Large empty rectangular area for taking notes.

Date: / /

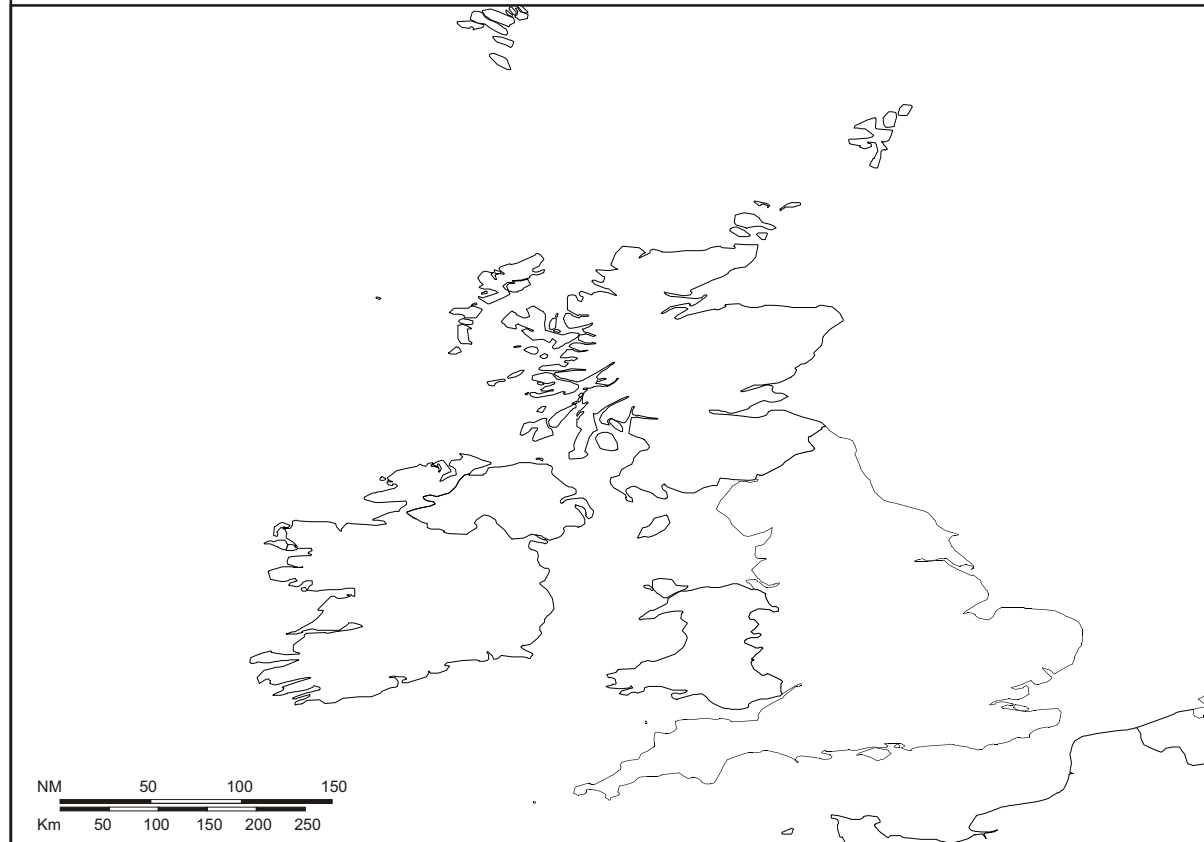
Weather Forecast

Time	Sea Area	Imminent / Soon (Within 6hrs / 6-12hrs)	Later (More than 12hrs)	Outlook for 24 Hours

Radio Log

Time	Channel	Station	Position	Message

Area Detail



Notes

Blank area for notes.

Notes

Notes

Radio Distress Signals

Securite - Warning or alert call. Important safety information.

Pan Pan - Means that there is an emergency aboard a vessel but for the time being at least there is no immediate danger to life or the vessel's integrity.

Pan Pan Medico - is appropriate when a person aboard a vessel is in need of medical assistance but not in immediate mortal danger.

Mayday - Grave and imminent danger to vessel and/or life.

Mayday Relay - Is made by one vessel on behalf of another vessel which is in distress and cannot on its own, for whatever reason raise assistance on its own.

Phonetic Alphabet

A	Alpha	N	November
B	Bravo	O	Oscar
C	Charlie	P	Papa
D	Delta	Q	Quebec
E	Echo	R	Romeo
F	Foxtrot	S	Sierra
G	Golf	T	Tango
H	Hotel	U	Uniform
I	India	V	Victor
J	Juliet	W	Whiskey
K	Kilo	X	X-ray
L	Lima	Y	Yankee
M	Mike	Z	Zulu

DSC Emergency Distress Call

Option 1 Sends an undesignated distress signal

-Lift the cover on the red SOS button and press the button for at least five seconds.

-Wait 15 seconds and send a Mayday using voice as laid out in the VHF Emergency Distress Procedure.

Option 2 Sends a designated distress signal

-Lift the cover on the red SOS button and press the button momentarily.

-Follow the menu instructions and select the type of emergency.

-Lift the cover on the red SOS button and press the button again for at least five seconds.

-Wait 15 seconds and send a Mayday using voice as laid out in the VHF Emergency Distress Procedure.

VHF Emergency Distress Call

-Select Channel 16

-Press the transmit button, and say slowly and clearly

-**"Mayday, Mayday, Mayday"**

-**"Mayday, this is"** (Repeat the name of your boat three times)

-**"My position is"** (Use latitude and longitude, or a true bearing and distance from a known point if you don't know, don't guess.)

-**"I am"** (State the nature of distress such as sinking, on fire)

-**"I require immediate assistance"**

-**"I have"** (Number of persons on board and any other useful information)

-**"Over"** (this means please reply)

-Now release the transmit button and wait for a reply.

-Keep listening to Channel 16 for instructions.

-If you hear nothing then repeat the distress call.